

Shuldham Calverley

8 Glumangate, Chesterfield, Derbyshire, S40 1TQ
Tel: (01246) 220001 Fax: (01246) 559595
E-mail cfield@shuldham-calverley.co.uk
Website www.shuldham-calverley.co.uk

30 January 2003
Our Ref : IMC/JMS – 2887

By Recorded Delivery

The Rights of Way Section
Planning and Economic Development Department
Nottinghamshire County Council
Trent Bridge House
Fox Road
West Bridgford
Nottingham
NG2 6BJ


Dear Sirs

**DEPOSIT OF STATEMENT AND PLAN
SECTION 31(6) OF THE HIGHWAYS ACT 1980
LAND IN THE PARISH OF JACKSDALE
OUR CLIENT : S SMITH OF HALL GREEN FARM, SELSTON NG16 6FE**

I attach completed Deposit of Statements and Plan numbered 4a, relating to land in the Parish of Jacksdale. Should you have any queries with regard to this then please do not hesitate to contact the writer.

Please note that the Statutory Declaration signed by my client and sworn will follow in the near future. In the meantime please acknowledge receipt of the Deposit of Statements and Plan numbers 4a.

Yours faithfully,



I M CALVERLEY



Chartered Surveyors and Property Consultants
Rural, Residential, Commercial and Industrial Property
Partners – Tim Shuldham FRICS FAAV, Ian Calverley MRICS FAAV, Andrew Silcock FRICS
Associate Partners – William Town BSc MRICS FAAV, Kevin Benson BSc MRICS
Also at: 21 Exchange Street, Retford, Nottinghamshire DN22 6BL, Telephone (01777) 860755 Fax (01777) 860707
and Sirwell Estate Office

**NOTTINGHAMSHIRE COUNTY COUNCIL
STATUTORY DECLARATION
SECTION 31 (6) OF THE HIGHWAYS ACT 1980**

I Stanley Smith **DO SOLOMONLY AND SINCERELY DECLARE** as follows;

1. I am and have been since 29th September 1996, the owner of the land known as Land at Brinsley Hill, in the Parish of Jacksdale, more particularly delineated on the plan accompanying this declaration and thereon edged red.
2. On the 19th day of November 2002 I, Stanley Smith deposited with Nottinghamshire County Council, being the appropriate Council, a statement accompanied by a plan delineating my property by red edging which stated that the ways coloured purple on the said plan appear on the Definitive Map as FOOTPATHS.
3. With reference to 2. above, I Stanley Smith confirm that there are no other known ways over the land nor are there any dedicated highways over the land edged red on the plan and in the Statement dated 15th November 2002.

AND I MAKE this solemn declaration on the 29th day of January 2003 conscientiously believing it to be true and by virtue of the Statutory Declarations Act 1835.

Declared at
(address)

MESSRS. CHAMBERS & HIND
SOLICITORS
6 BATH STREET,
ILKESTON,
DERBYSHIRE DE7 8GT

(Signature of Landowner)
Stanley Smith

Before me

Charles Ernest Allison
6 Bath Street
ILKESTON
Derbyshire
Solicitor Empowered to Administer
Oaths

(Commissioner or Oaths or a Justice of the Peace or Solicitor)

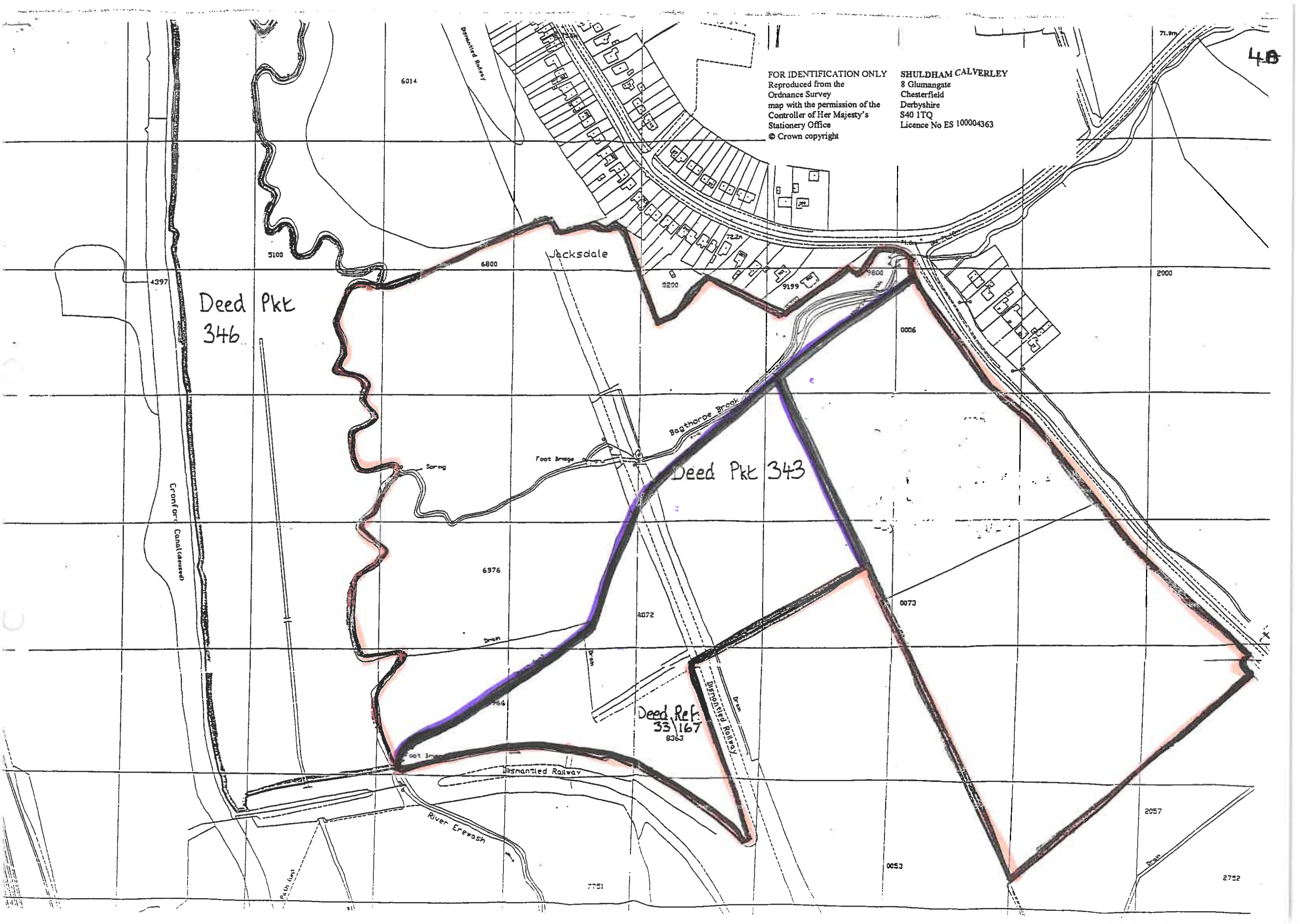
FOR IDENTIFICATION ONLY
Reproduced from the
Ordnance Survey
map with the permission of the
Controller of Her Majesty's
Stationery Office
© Crown copyright

SHULDHAM CALVERLEY
8 Glumangate
Chesterfield
Derbyshire
S40 1TQ
Licence No ES 100004363

Deed Pkt
346

Deed Pkt 343

Deed Ref:
33167
8363



6014

5100

4397

6800

Jacksdale

3200

9199

9800

2000

0006

6976

6072

0073

2057

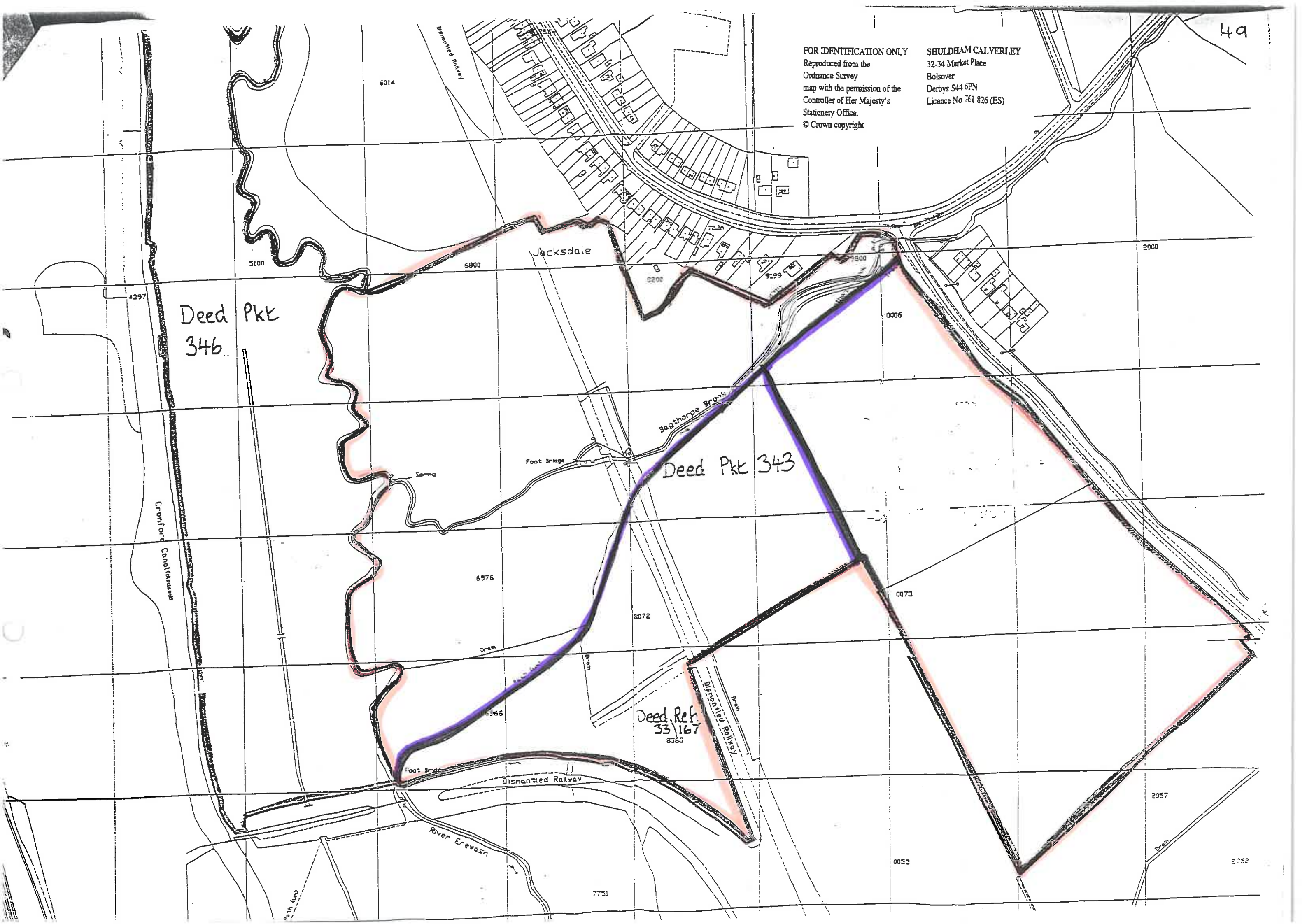
0053

2752

7751

FOR IDENTIFICATION ONLY
Reproduced from the
Ordnance Survey
map with the permission of the
Controller of Her Majesty's
Stationery Office.
© Crown copyright

SHULDHAM CALVERLEY
32-34 Market Place
Bolsover
Derbys S44 6PN
Licence No 761 826 (ES)



6014

5100

6800

Jacksdale

9200

9199

9800

2000

4297

Deed Pkt
346

0006

Bagthorpe Brook

Deed Pkt 343

Spring

Foot Bridge

Cronford Canal (disused)

6976

6072

0073

Drain

Drain

Deed Ref.
33/167
8363

Discontinued Railway

Foot Bridge

Discontinued Railway

River Erewash

2057

0053

2752

7751