



**National
Trust**

Countryside Access
Nottinghamshire County Council
Trent Bridge House
Fox Road
West Bridgford
Nottingham
NG2 6BJ

Isabel.lougher@nationaltrust.org.uk
Direct line: 01909 511007
Mobile No: 07500942469
Your Ref:
Our Ref: IKL/CL/O/F
Date: 26th March 2013



Dear Sirs,

Re: Highways Act 1980-Land at Clumber Park and Hardwick Hall, Nottinghamshire

On 21st August 1997 Ian White of the National Trust deposited maps, statements and accompanying declarations in accordance with the Highways Act 1980. A follow up Statutory Declaration was submitted by Robert Brough of the National Trust on 15th August 2003.

Please find enclosed a further follow up Statutory Declaration in relation to existing rights of way at the above properties. I would be grateful if you would acknowledge safe receipt.

Should any further information or documentation be required please do not hesitate to contact me.

Yours faithfully



Isabel Lougher
ASSISTANT RURAL SURVEYOR

National Trust
Clumber Consultancy Office
Clumber Park Stableyard
Worksop
Nottinghamshire S80 3BE
Tel: +44 (0)1909 486411
Fax: +44 (0)1909 486377
www.nationaltrust.org.uk

President: HRH The Prince of Wales
Chair of the Midlands Committee: Steve Brown
Director for the Midlands: Rebecca Speight

Registered office:
Heelis, Kemble Drive, Swindon, Wiltshire SN2 2NA
Registered charity number 205846

STATUTORY DECLARATION

I Isabel Lougher (on behalf of the National Trust for Places of Historic Interest or Natural Beauty hereafter known as "The Trust") of Clumber Consultancy Office, Clumber Park Stableyard, Worksop, Nottinghamshire S80 3BE do solemnly and sincerely declare as follows:

1. On the 21st of August 1997 Ian J White Estate Records Officer (on behalf of The Trust of the East Midlands Regional Office, Clumber Park Stableyard, Worksop, Nottinghamshire S80 3BE deposited Maps of The Trust's land at Clumber Park Nottinghamshire and Hardwick Hall Nottinghamshire with Nottinghamshire County Council (Planning and Economic Development Department), together with Statements indicating those highways then dedicated to the public (if any).
2. Since the Maps and Statements were deposited:
No ways additional to those shown on such maps and described in such statements (if any) for the use of the public as highways have been dedicated by The Trust.

I make this solemn declaration conscientiously believing the same to be true and by virtue of the Statutory Declarations Act of 1835.

Declared by 

At Dean Thomas & Co. Solicitors 120 Bridge Street, Worksop, S80 1HU

This 25th day of March, 2013

Before me, 

TONI IANNANTUONI
SOLICITOR
Dean Thomas & Co.
120 Bridge Street
Worksop S80 1HU
SRA No 61201

Solicitor/~~Commissioner for Oaths~~

EPE.TH/ME17
Dr T Hart
(0115) 977 4395
(0115) 977 2414
tim.hart@nottscc.gov.uk
20 August 2003

Mr Robert Brough
National Trust East Midlands Office
Clumber Park Stableyard
Worksop
Notts
S80 3BE

1st Class

Dear Rob


**NOTTINGHAMSHIRE COUNTY COUNCIL
DEPOSIT OF STATEMENT AND PLAN AND STATUTORY DECLARATION -
SECTION 31(6) OF THE HIGHWAYS ACT 1980
PARISH: CLUMBER AND HARDWICK
NAME OF LANDOWNER: THE NATIONAL TRUST
NAME OF PROPERTY: CLUMBER PARK/HARDWICK HALL**

I wish to acknowledge the receipt of your deposited ~~Statement and Plan and~~ Statutory Declaration on 18 August 2003.

The information contained in the Declaration will be held by this Authority as validation for the contents of the Statement and Plan. It will be necessary for you or your successors to renew the Statutory Declaration every ten years, commencing from the date of the initial Statutory Declaration.

Any changes to your land holding or to the rights of way information in your initial Statement and Plan should be notified to the Rights of Way section, and should also be identified within a new Statutory Declaration covering a modified Statement and Plan.

Yours sincerely



Tim Hart
Senior Definitive Map Officer



THE NATIONAL TRUST
for Places of Historic Interest or Natural Beauty

EAST MIDLANDS REGIONAL OFFICE · CLUMBER PARK STABLEYARD
WORKSOP · NOTTINGHAMSHIRE S80 3BE

Telephone +44 (0)1909 486411 · Facsimile +44 (0)1909 486377 · Website www.nationaltrust.org.uk

Tim Hart
Senior Definitive Map Officer
Environment Department
Nottinghamshire County Council
Trent Bridge House
West Bridgford
Nottingham NG2 6BJ

Direct tel 01909 511017
Direct fax 01909 486377
E-mail Robert.brough@nationaltrust.org.uk
Your ref
Our ref
Date 15th August 2003

Dear Tim,

Re: Highways Act 1980 – Section 31(6) National Trust Land at Hardwick Hall, Clumber Park Nottinghamshire.

My Predecessor, Ian White, deposited maps, statements and accompanying declarations with yourselves on 21st August 1997. This documentation was in accordance with the above legislation. Please find enclosed the follow up Statutory Declaration in relation to existing rights of way at the above properties.

I would be grateful if you could please acknowledge receipt of this letter and enclosure.

Yours sincerely,

Robert Brough
REGIONAL LAND & PROPERTY DATA OFFICER

enc.



STATUTORY DECLARATION

I Robert Jack Brough (on behalf of the National Trust for Places of Historic Interest or Natural Beauty hereafter known as "The Trust") of The East Midlands Regional Office, Clumber Park Stableyard, Worksop, Nottinghamshire S80 3BE do solemnly and sincerely declare as follows:

- 1 On the 21st day of August 1997 Ian J White Estate Records Officer (on behalf of The Trust) of The East Midlands Regional Office, Clumber Park Stableyard, Worksop, Nottinghamshire S80 3BE deposited Maps of The Trust's land at Clumber Park Nottinghamshire and Hardwick Hall Nottinghamshire with Nottinghamshire County Council (Planning and Economic Development Department), together with Statements indicating those highways then dedicated to the public (if any).
- 2 Since the Maps and Statements were deposited:
No ways additional to those shown on such maps and described in such statements (if any) for the use of the public as highways have been dedicated by The Trust.

I make this solemn declaration conscientiously believing the same to be true and by virtue of the Statutory Declarations Act of 1835.

Declared by,

[Redacted signature]

[Redacted signature]

At Foy & Co. Solicitors 102 Bridge Street Worksop S80 1HZ

This 15th day of August 2003

Before me,

[Redacted signature]

Solicitor/Commissioner for Oaths

FOY & CO.
SOLICITORS
102 BRIDGE STREET
WORKSOP



THE NATIONAL TRUST
for Places of Historic Interest or Natural Beauty

EAST MIDLANDS REGION . CLUMBER PARK STABLEYARD
WORKSOP . NOTTINGHAMSHIRE . S80 3BE

Telephone: Worksop (01909) 486411

Fax: Worksop (01909) 486377

21 August 1997

Rights of Way
Planning and Transportation Department
Nottinghamshire County Council
Trent Bridge House
Fox Road
West Bridgford
Nottingham
NG2 6BJ

Dear Sir/Madam


Declaration of Rights of Way - Clumber Park

On behalf of the National Trust I am writing to make a declaration under section 31(6) of the Highways Act 1980, in respect of the National Trust's Clumber Park which falls within your Council's boundary.

I declare that at the date of this letter the only paths crossing the above estate that have been dedicated as highways, and are therefore the only existing public rights of way, are those shown on the attached plan, also being those detailed in the attached list.

I would be grateful if you could please acknowledge receipt of this letter and enclosures.

Yours faithfully



Ian J White
Estate Records Officer

cc. D. Wilson, Managing Agent

Clumber Park. Rights of Way. Nottinghamshire County Council. 1

PARISH	TYPE	NO	AUTHORITY
Worksop	Bridleway	4	Nottinghamshire C.C.
Worksop	Bridleway	37	Nottinghamshire C.C.
Worksop	Bridleway	38	Nottinghamshire C.C.
Worksop	Footpath	40	Nottinghamshire C.C.
Worksop	Footpath	41	Nottinghamshire C.C.
Worksop	Footpath	43	Nottinghamshire C.C.
Worksop	Bridleway	44	Nottinghamshire C.C.
Worksop	Bridleway	45	Nottinghamshire C.C.
Worksop	Footpath	50	Nottinghamshire C.C.
Worksop	RÜPP	55	Nottinghamshire C.C.

This matter is being dealt with by:

Tim Hart

Reference: H/TH/1477M/0652L

T 0115 977 4395

E tim.hart@nottscc.gov.uk

W www.nottinghamshire.gov.uk

17 April 2013

Isabel Longher
Assistant Rural Surveyor
National Trust
Clumber Consultancy Office
Clumber Park Stableyard
Worksop
Notts S80 3BE

Dear Madam

**NOTTINGHAMSHIRE COUNTY COUNCIL
DEPOSIT OF STATEMENT AND PLAN AND STATUTORY DECLARATION - SECTION 31(6) OF
THE HIGHWAYS ACT 1980**

PARISH: CLUMBER AND HARDWICK; SUTTON IN ASHFIELD

NAME OF LANDOWNER: NATIONAL TRUST


NAME OF PROPERTY: CLUMBER PARK AND HARDWICK HALL

I wish to acknowledge the receipt of your ~~deposited Statement and Plan~~ and Statutory Declaration on 28 March 2013.

The information contained in the Declaration will be held by this Authority as validation for the contents of the Statement and Plan. It will be necessary for you or your successors to renew the Statutory Declaration every ten years, commencing from the date of the initial Statutory Declaration.

Any changes to your land holding or to the rights of way information in your initial Statement and Plan should be notified to the Rights of Way section, and should also be identified within a new Statutory Declaration covering a modified Statement and Plan.

Yours faithfully



Tim Hart

Senior Definitive Map Officer

43

V-422169



THE NATIONAL TRUST
for Places of Historic Interest or Natural Beauty

EAST MIDLANDS REGION · CLUMBER PARK STABLEYARD
WORKSOP · NOTTINGHAMSHIRE S80 3BE

Telephone: Worksop (0909) 486411
Fax: Worksop (0909) 486377

Our Ref: SB/AJJ/CL/O/F

4th March, 1991

Director of Planning & Transport,
Nottinghamshire County Council,
Trent Bridge House,
Fox Road,
West Bridgford,
Nottingham. NG2 6BJ.

Dear Sir,


DECLARATION OF RIGHTS OF WAY - CLUMBER PARK

On behalf of the National Trust, I am writing to make a declaration under section 31(6) of the Highways Act 1980, in respect of the National Trust's Clumber Park estate which falls within your Council's boundary.

I declare that at the date of this letter, the only paths crossing the above estate that have been dedicated as highways and are therefore the only existing public rights of way, are those shown in yellow on the plans attached, being sections of path numbers 37,38,45,43,44,41,40,55 and 50.

I would be grateful if you could please acknowledge receipt of this letter and enclosures.

Yours faithfully,



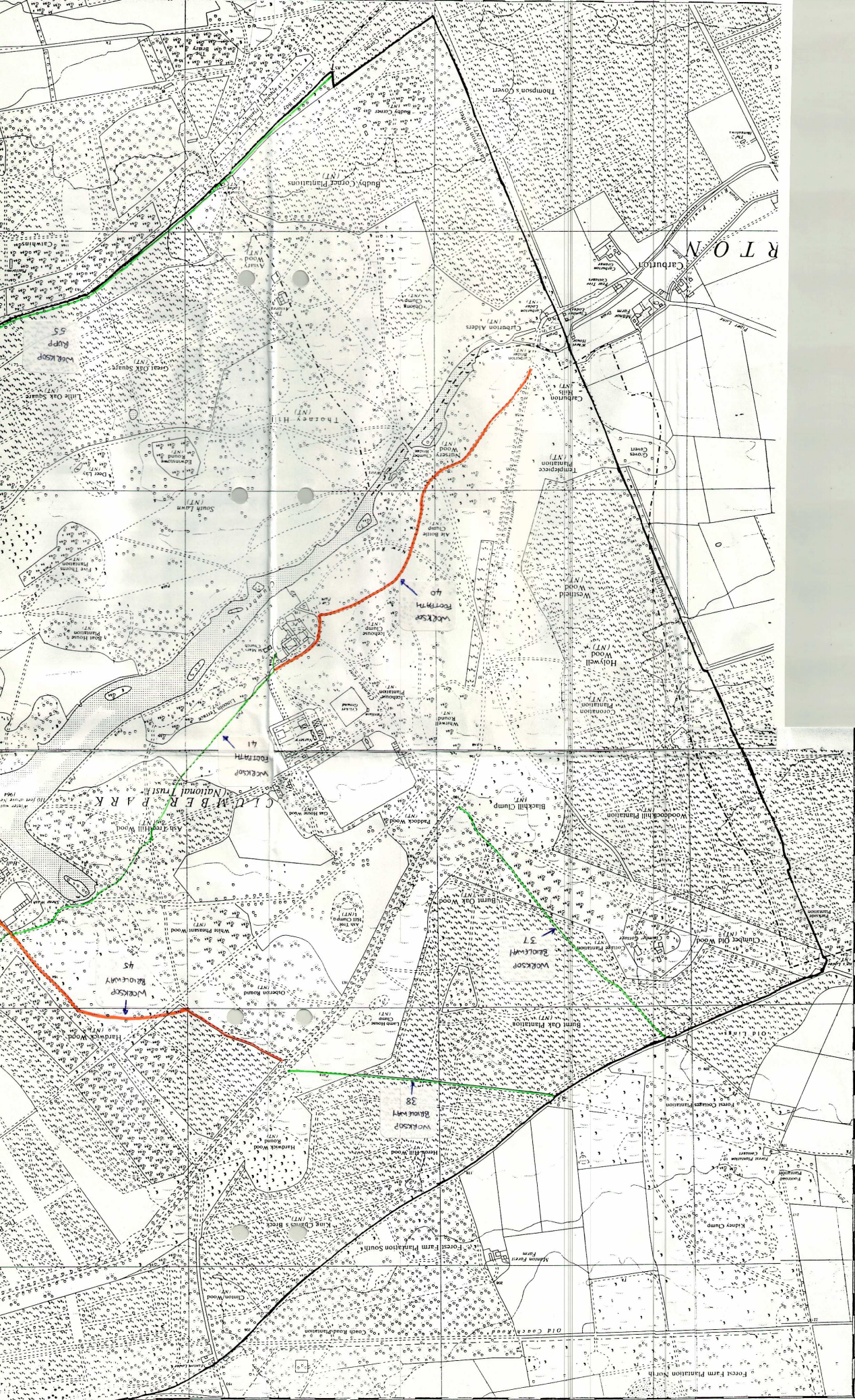
M.J.S. TURNER

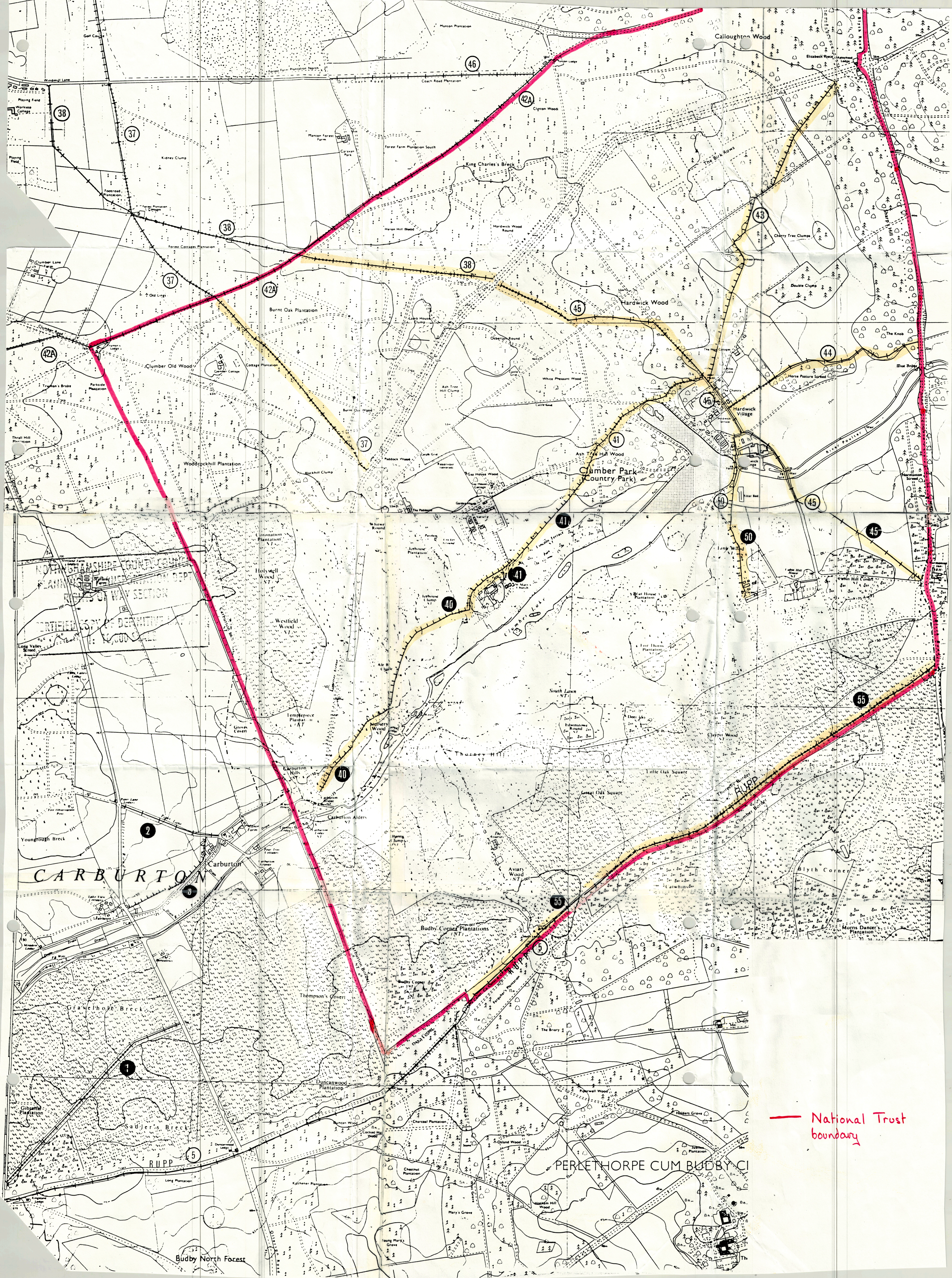
cc Muniments



The National Trust, Clumber Park Estate, 1985

Scale 1:10,560





CARBURTON

PERLETHORPE CUM BUDDY C.

— National Trust boundary