

426

-
PSP.EB/1477M/RH38
(0115) 977 4709
eddie.brennan@nottsc.gov.uk
01 July 2010

K. Laver and A. Laver
Forest View
Newmill Lane
Forest Town
Mansfield
Notts NG19 0HH

1st Class

Dear Sir/Madam

**NOTTINGHAMSHIRE COUNTY COUNCIL
DEPOSIT OF STATEMENT AND PLAN AND STATUTORY DECLARATION-
SECTION 31(6) OF THE HIGHWAYS ACT 1980
PARISH: CLIPSTONE
NAME OF LANDOWNER: K. LAVER AND A. LAVER
NAME OF PROPERTY: MEADOW NEAR KING JOHNS PALACE FIELD**

I wish to acknowledge the receipt of your deposited Statement and Plan and Statutory Declaration on 29 June 2010.

The information contained in the Declaration will be held by this Authority as validation for the contents of the Statement and Plan. It will be necessary for you or your successors to renew the Statutory Declaration every ten years, commencing from the date of the initial Statutory Declaration.

Any changes to your land holding or to the rights of way information in your initial Statement and Plan should be notified to the Rights of Way section, and should also be identified within a new Statutory Declaration covering a modified Statement and Plan.

Yours faithfully



Eddie Brennan
Definitive Map Officer

NOTTINGHAMSHIRE COUNTY COUNCIL
DEPOSIT OF STATEMENT AND PLAN
SECTION 31 (6) OF THE HIGHWAYS ACT 1980

RECEIVED
29 JUN 2010
COMMUNITIES DEPT



476

WE

5 MAY 2010

KENNELS & DOGS DUCK
WATER MEADOWS

1. I am and have been since [day, month, year] the owner within the meaning of the above section, of the land known as [farm name, field no. etc] more particularly delineated on the attached plan accompanying this statement and thereon edged red.
2. The aforementioned land lies in the Parishes/ Communities of CLIPSTONE and
3. ~~The ways coloured orange/ shown with a line on the said plan appear on the Definitive Map as BYWAYS OPEN TO ALL TRAFFIC (B.O.A.T.s). *~~
4. ~~The ways coloured by orange dashes on the said plan have been dedicated as BYWAYS OPEN TO ALL TRAFFIC (B.O.A.T.). *~~
5. ~~The ways shown coloured blue/ on the said plan have been dedicated as RESTRICTED BYWAYS. *~~
6. ~~The ways shown coloured by blue dashes on the said plan have been dedicated as RESTRICTED BYWAYS. *~~
7. ~~The ways shown coloured by brown dashes/ RUPP on the said plan appear on the Definitive Map as ROADS USED AS PUBLIC PATHS (R.U.P.P.s). *~~
8. ~~The ways shown coloured green/ on the said plan appear on the Definitive Map as BRIDLEWAYS. *~~
9. The ways shown coloured by green dashes on the said plan have been dedicated as BRIDLEWAYS. *
10. ~~The shown ways coloured purple/ on the said plan appear on the Definitive Map as FOOTPATHS. *~~
11. ~~The ways coloured by purple dashes on the said plan have been dedicated as FOOTPATHS. *~~
12. No other ways over the land have been dedicated as highways.
13. The deposit shall comprise this statement and accompanying plan.

89

91

*Delete as appropriate.

Signed (landowner) [Redacted]

Name (of landowner) KEITH LAVER ANDREA LAVER

Address 'FOREST VIEW', NEWMILL LANE, FOREST TOWN
MANSFIELD, NOTTS. NG19 0HH

Date 28 June 10.

Signed (Witness) [Redacted]

Name (of witness) B.K.E. HARMAN
SOLICITOR
Address MANSFIELD

Occupation

HARMAN'S
SOLICITORS
43 ALBERT STREET
MANSFIELD
NOTTS. NG18 1EA

NOTTINGHAMSHIRE COUNTY COUNCIL

STATUTORY DECLARATION

SECTION 31 (6) OF THE HIGHWAYS ACT 1980

RECEIVED
29 JUN 2010
COMMUNITIES DEPT.

KEITH LAVER
ANDREA LAVER

I KEITH LAVER [Full Name] DO SOLEMNLY AND SINCERELY

1. I am and have been since 5th MAY 2010 [day, month, year] the owner of the land known as KENNELS & DOG & DUCK [farm name, field no. etc] more particularly delineated on the plan accompanying this declaration and thereon edged red.

2. On the 28 JUNE '10 day of JUNE 2010 [month][year] I KEITH LAVER ANDREA LAVER [full name] deposited with Nottinghamshire County Council, being the appropriate Council, a statement accompanied by a plan delineating my property by red edging which stated that ~~*[the ways shown coloured orange/ on the said plan and on the plan accompanying this declaration are definitive or dedicated BYWAYS OPEN TO ALL TRAFFIC (B.O.A.T.s)]~~ ~~*[the ways shown coloured blue/ on the said plan and on the plan accompanying this declaration are definitive or dedicated RESTRICTED BYWAYS]~~ ~~*[the ways shown by brown dashes/ on the said plan and on the plan accompanying this declaration are definitive ROADS USED AS PUBLIC PATHS (R.U.P.P.s)]~~ ~~*[the ways shown coloured green/ on the said plan and on the plan accompanying this declaration are definitive or dedicated as BRIDLEWAYS]~~ ~~*[the ways shown coloured purple/ on the said plan and on the plan accompanying this declaration are definitive or dedicated FOOTPATHS]~~ ~~*[There are no definitive or dedicated Rights of Way over my property.]~~

3. With reference to 2 above, I KEITH LAVER ANDREA LAVER [full name] confirm that there are no additional public ways over the land edged red on the Plan and in the Statement dated 28 JUNE 10 [day, month, year] (other than those definitive routes and dedicated routes marked on the Plan accompanying this Declaration).

* Delete as appropriate.

AND I MAKE this solemn declaration of the 28 day of JUNE 2010 [month, year] conscientiously believing it to be true and by virtue of the Statutory Declarations Act 1835.

[Redacted Signature]
[Signature of landowner]

Declared at [address] 'FOREST VIEW' NEWMILL LANE, FOREST TOWN, MANSFIELD, NOTTS. NG19 0HH.

Before me [Redacted]
B.K.E. HARMAN
SOLICITOR
MANSFIELD

[Commissioner of Oaths or a Justice of the Peace or Solicitor]

HARMANS
SOLICITORS
43 ALBERT STREET
MANSFIELD
NOTTS. NG18 1EA

Keith Laver, Forest View, New Mill Lane, Forest Town, Mansfield



Nottinghamshire County Council


Scale 1:10000

Produced by: e brennan

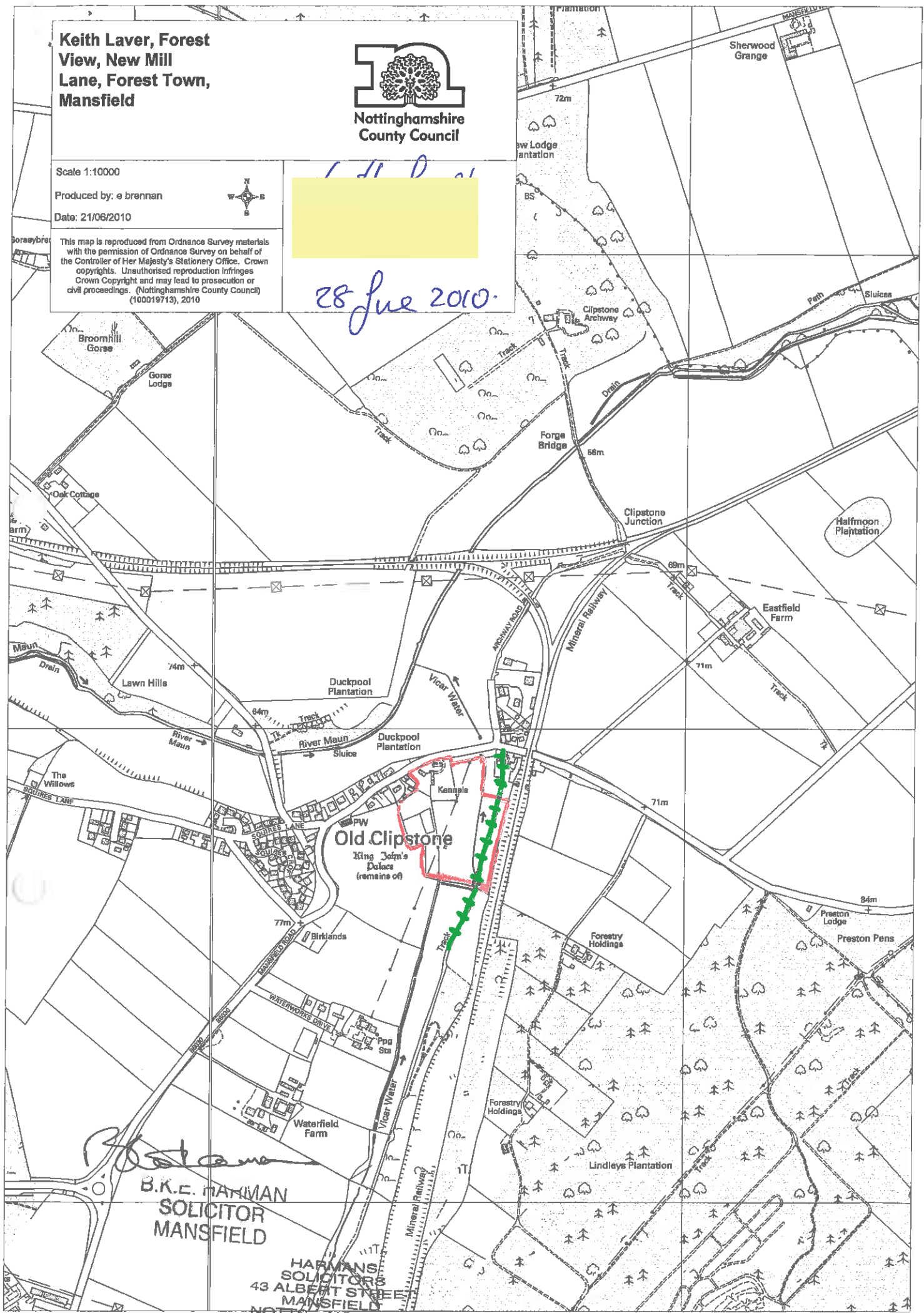
Date: 21/06/2010



This map is reproduced from Ordnance Survey materials with the permission of Ordnance Survey on behalf of the Controller of Her Majesty's Stationery Office. Crown Copyright. Unauthorised reproduction infringes Crown Copyright and may lead to prosecution or civil proceedings. (Nottinghamshire County Council (100019713), 2010)



28 June 2010



B.K.E. Harman
B.K.E. HARMAN
SOLICITOR
MANSFIELD

HARMAN'S
SOLICITORS
43 ALBERT STREET
MANSFIELD
NOTTS. NG18 1EA

Keith Laver, Forest View, New Mill Lane, Forest Town, Mansfield



Nottinghamshire County Council

Scale 1:10000

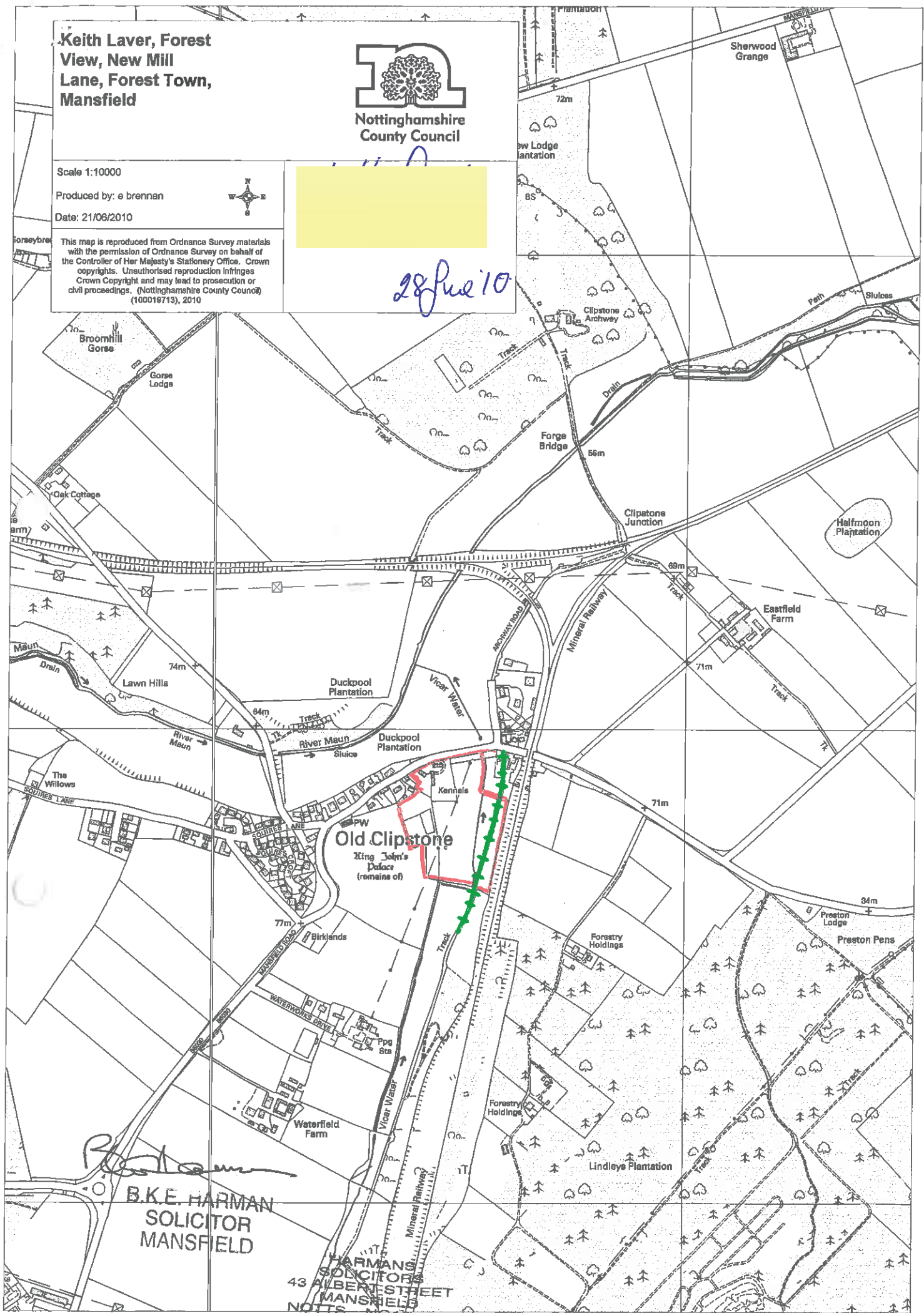
Produced by: e brennan

Date: 21/06/2010



This map is reproduced from Ordnance Survey materials with the permission of Ordnance Survey on behalf of the Controller of Her Majesty's Stationery Office. Crown Copyright. Unauthorised reproduction infringes Crown Copyright and may lead to prosecution or civil proceedings. (Nottinghamshire County Council) (100019713), 2010

28 June 10



Revised

B.K.E. HARMAN
SOLICITOR
MANSFIELD

HARMAN
SOLICITORS
43 ALBERT STREET
MANSFIELD
NOTTS NG18 1EA