

8 Glumangate, Chesterfield,
Derbyshire S40 1TQ
Telephone (01246) 220001
Fax (01246) 559595
E-mail cfield@shuldham-calverley.co.uk
Website www.shuldham-calverley.co.uk

23 March 2000
IMC/JMH

Mr Tim Hart
Nottinghamshire County Council
Planning and Economic Development
Trent Bridge House
Fox Road
West Bridgford
Nottingham
NG2 6BJ



Dear Sir

**NOTTINGHAMSHIRE COUNTY COUNCIL
DEPOSIT OF STATEMENT AND PLAN AND STATUTORY DECLARATION
SECTION 31(6) OF THE HIGHWAYS ACT 1980
LAND AT DEEP CARRS, CARLTON IN LINDRICK, NOTTS**

Thank you for your letter dated 20th March 2000.

I enclose the Statutory Declaration duly signed, dated and sworn by a Commissioner of Oaths.

I trust you find this in order and would appreciate your acknowledging receipt.

Yours faithfully,

A large yellow rectangular redaction box covering the signature area.

I M CALVERLEY



**NOTTINGHAMSHIRE COUNTY COUNCIL
STATUTORY DECLARATION
SECTION 31 (6) OF THE HIGHWAYS ACT 1980**

I, Joseph Thorlby DO SOLEMNLY AND SINCERELY DECLARE as follows:

1. I am and have been since approximately September 1998, the owner of the land at Deep Carrs, Carlton in Lindrick, Worksop, Nottinghamshire, more particularly delineated on the plan accompanying this declaration and thereon edged red.
2. On the 10th day of March 2000, I, Joseph Thorlby deposited with Nottinghamshire County Council, being the appropriate Council, a statement accompanied by a plan delineating my property by red edging which stated that there are no definitive or dedicated RIGHTS OF WAY over my property .
3. With reference to 2. above, I, Joseph Thorlby confirm that there are no additional public ways over the land edged red on the plan and in the Statement dated ...18th January 2000

AND WE MAKE this solemn declaration of the 14th day of March 2000 conscientiously believing it to be true and by virtue of the Statutory Declarations Act 1835.


Declared at (address) Dinnington, Deffield



Joseph Thorlby
Signature of Landowners

Gateford Tollbar Farm, Gateford,
Worksop, Nottinghamshire

Before me



(Commissioner of Oaths or a Justice of the Peace or Solicitor)



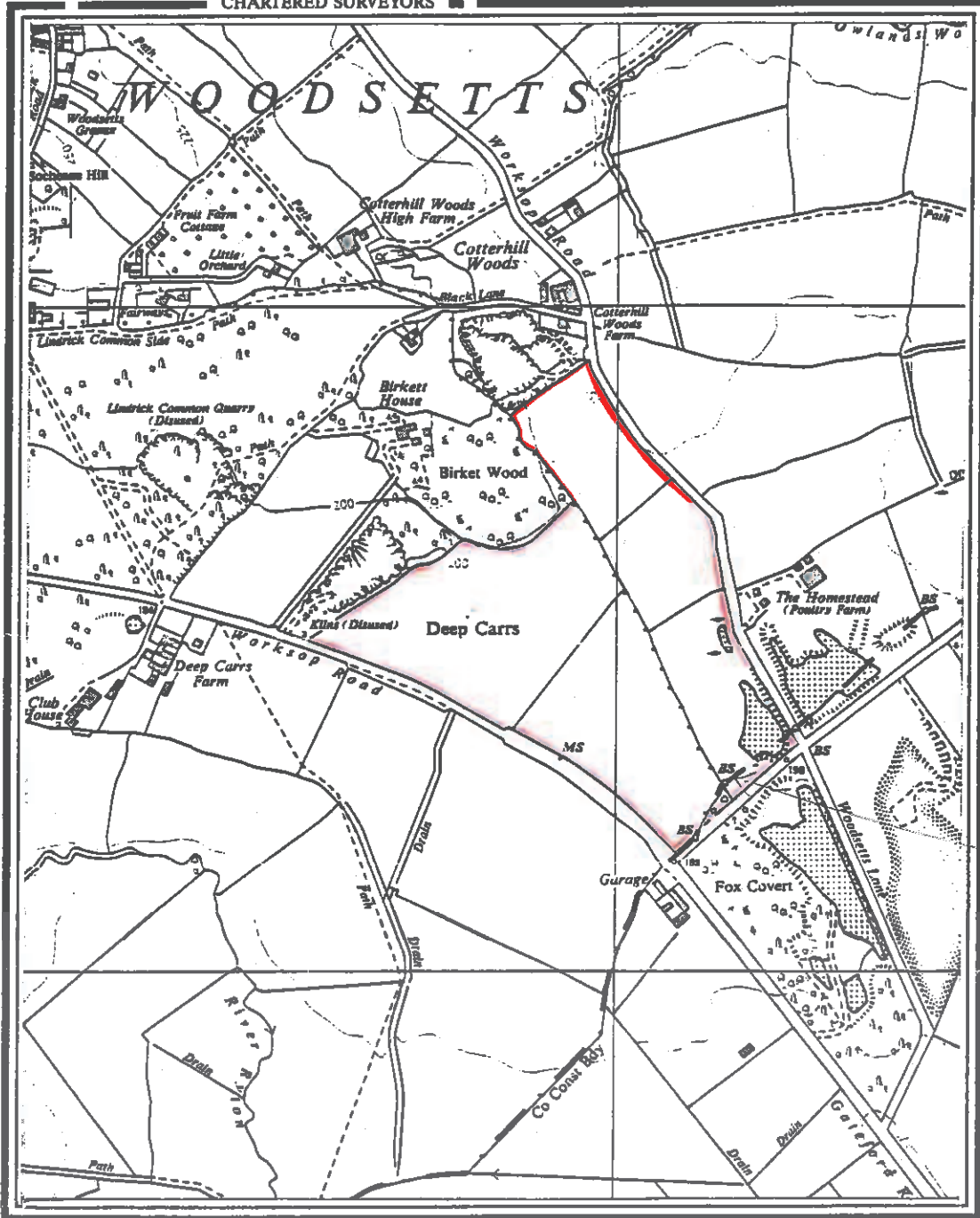
TIERNEY & Co
DX 29786
DINNINGTON

For Identification only

Shuldhams Calverley

CHARTERED SURVEYORS

Crown Copyright Reserved Based on Ordnance Survey Map
with the sanction of the Controller of HM Stationery Office
Licence No. 761 826 (BS)



-
EPE.TH/SJ15
T. Hart
(0115) 977 4395
(0115) 977 2414
16 March 2000

Shuldhams Calverley
8 Glumangate
Chesterfield
Derbyshire
S40 1TQ

1st Class

Dear Sirs

**NOTTINGHAMSHIRE COUNTY COUNCIL
DEPOSIT OF STATEMENT AND PLAN AND STATUTORY DECLARATION -
SECTION 31(6) OF THE HIGHWAYS ACT 1980
PARISH: WORKSOP
NAME OF LANDOWNER: MR J. THORLBY
NAME OF PROPERTY: DEEP CARRS**

I wish to acknowledge the receipt of your deposited Statement and Plan and Statutory Declaration on 13th March 2000. ^(for keeping)

The information contained in the Declaration will be held by this Authority as validation for the contents of the Statement and Plan. It will be necessary for you or your successors to renew the Statutory Declaration every six years, commencing from the date of the initial Statutory Declaration.

Any changes to your land holding or to the rights of way information in your initial Statement and Plan should be notified to the Rights of Way section, and should also be identified within a new Statutory Declaration covering a modified Statement and Plan.

Yours faithfully



Mr T Hart
Senior Definitive Map Officer

Shuldham Calverley

CHARTERED SURVEYORS

Auctioneers, Valuers, Land and Estate Agents

8 Glumangate, Chesterfield,
Derbyshire S40 1TQ
Telephone (01246) 220001
Fax (01246) 559595
E-mail cfield@shuldham-calverley.co.uk
Website www.shuldham-calverley.co.uk

10 March 2000
IMC/JMH

Mr Tim Hart
Nottinghamshire County Council
Planning and Economic Development
Trent Bridge House
Fox Road
West Bridgford
Nottingham
NG2 6BJ



Dear Sir

**NOTTINGHAMSHIRE COUNTY COUNCIL
DEPOSIT OF STATEMENT AND PLAN AND STATUTORY DECLARATION
SECTION 31(6) OF THE HIGHWAYS ACT 1980
LAND AT DEEP CARRS, CARLTON IN LINDRICK, NOTTS**

I enclose a Deposit of Statement and Plan for land belonging to our client Mr J. Thorlby. Please note that the land falls on either side of the County Boundary between Notts and Rotherham and as such I have deposited a duplicate copy of this Statement with Rotherham Metropolitan Borough Council.

I am arranging for the Statutory Declaration to be signed and will forward this to you in due course

I trust you find this in order and would appreciate your acknowledging receipt.

Yours faithfully,



I M CALVERLEY



Agricultural and Rural Property: T.E. Shuldham FRICS FSVA FAAV - Partner
I. M. Calverley ARICS ASVA FAAV - Partner
W.J. Town BSc ARICS FAAV - Associate Partner


Residential, Commercial and Industrial Property: G. Ball FRICS FSVA IRRV
Director of Agency

Agents for **AMC**

**NOTTINGHAMSHIRE COUNTY COUNCIL
DEPOSIT OF STATEMENT AND PLAN
SECTION 31 (6) OF THE HIGHWAYS ACT 1980**

TO :

1. I am and have been since approximately September 1998, the owner within the meaning of the above section of the land at Deep Carrs, Carlton in Lindrick, Worksop, Nottinghamshire and more particularly delineated on the attached plan accompanying this statement and thereon edged red.
2. The aforementioned land lies in the Parishes/Communities of Carlton in Lindrick.
3. No ways over the land have been dedicated as HIGHWAYS
4. The Deposit shall comprise this Statement and accompanying plan.

SIGNED : (Landowner) 

Name of Landowner

Joseph Thorlby

Address

Gateford Tollbar Farm, Gateford,
Worksop, Nottinghamshire

Date :

18 January 2000

SIGNED (Witness) 

Name of Witness

BRYAN TIMOTHY BROWNE LEWIS

Address

MEADOW FARM, ANSTON, S25 4DF

Occupation

LOCAL GOVERNMENT OFFICER

For Identification only

Shuldhams Calverley

CHARTERED SURVEYORS

Crown Copyright Reserved Based on Ordnance Survey Map
with the sanction of the Controller of HM Stationery Office
Licence No. 761 826 (ES)

