

NOTTINGHAMSHIRE COUNTY COUNCIL

STATUTORY DECLARATION

SECTION 31 (6) OF THE HIGHWAYS ACT 1980

David Jewille  
Lees

I ..... DO SOLEMNLY AND SINCERELY DECLARE as follows:  
[Full Name]

1. I am and have been since 9-12-1989 the owner of the land known as Ramsdale  
[day, month, year]  
Calverton more particularly delineated on the plan accompanying this declaration  
[name of farm, etc]  
and thereon edged red.

2. On the 10 day of August 2006 David Jewille  
[month][year] [Full Name] deposited with  
Nottinghamshire County Council, being the appropriate Council, a statement accompanied by a  
plan delineating my property by red edging which stated that \*[the ways coloured orange on the  
said plan and on the plan accompanying this declaration are definitive or dedicated BYWAYS  
OPEN TO ALL TRAFFIC (B.O.A.T.s)] \*[the ways indicated by brown dashes on the said plan  
and on the plan accompanying this declaration are definitive ROADS USED AS PUBLIC  
PATHS (R.U.P.P.s)] \*[the ways coloured green on the said plan and on the plan accompanying  
this declaration are definitive or dedicated as BRIDLEWAYS] \*[the ways coloured purple on the  
said plan and on the plan accompanying this declaration are definitive or dedicated  
FOOTPATHS] \*[There are no definitive or dedicated Rights of Way over my property.]

3. With reference to 2 above, I David Jewille  
[Full name] confirm that there are no additional public  
ways over the land edged red on the Plan and in the Statement dated 10-8-2006  
[day, month, year]  
(other than those definitive routes coloured yellow and those dedicated routes coloured by  
yellow dashes and marked \*(byway) \*(bridleway) \*(footpath) on the Plan accompanying this  
Declaration).

\* Delete as appropriate.

AND I MAKE this solemn declaration of the 10 day of August 2006 conscientiously  
[Month, Year]  
believing it to be true and by virtue of the Statutory Declarations Act 1835.

Declared at [address] Moorkeld Farm, [signature of landowner]  
Oxton, Jts

Before me [redacted] J.P. (MANFIELD)

[Commissioner of Oaths or a Justice of the Peace or Solicitor]

NOTTINGHAMSHIRE COUNTY COUNCIL

DEPOSIT OF STATEMENT AND PLAN

SECTION 31 (6) OF THE HIGHWAYS ACT 1980

To

1. I am and have been since 9-12-1980 the owner within the meaning of the  
[day, month, year]  
above section of the land known as Kamsdale more particularly delineated  
[Name of Farm, etc]  
on the attached plan accompanying this statement and thereon edged red.

2. The aforementioned land lies in the Parishes/Communities of [Calverton, Notts.]  
and [.....].

\* 3. The ways coloured orange on the said plan appear on the Definitive Map as BYWAYS  
OPEN TO ALL TRAFFIC (B.O.A.T.s).

\* 4. The ways coloured by orange dashes on the said plan have been dedicated as  
BYWAYS OPEN TO ALL TRAFFIC (B.O.A.T.s).

\* 5. The ways coloured by brown dashes on the said plan appear on the Definitive Map as  
ROADS USED AS PUBLIC PATHS (R.U.P.P.s).

\* 6. The ways coloured green on the said plan appear on the Definitive Map as  
BRIDLEWAYS.

\* 7. The ways coloured by green dashes on the said plan have been dedicated as  
BRIDLEWAYS.

\* 8. The ways coloured purple on the said plan appear on the Definitive Map as  
FOOTPATHS.

\* 9. The ways coloured by purple dashes on the said plan have been dedicated as  
FOOTPATHS.

\* 10. No other ways over the land have been dedicated as highways.

\* 11. The deposit shall comprise this statement and accompanying plan.

\* Delete as applicable.

Signed (landowner)

[Redacted signature]

Name (or landowner)

David Jewille Lees

Address

Moorleid Farm, Oxtou, Notts.

Date

10 August 2006

Signed (Witness)

[Redacted signature]

Name (of witness)

M. J. Richards, J.P.

Address

97 Longdale Lane, Ravenshead Nottingham NG15 9AG

Occupation

RETIRED

# Ramsdale, Calverton,



Nottinghamshire  
County Council

1971s

Scale 1:10000

Produced by: a trundle

Date: 31/07/2006

This map is reproduced from Ordnance Survey materials with the permission of Ordnance Survey on behalf of the Controller of Her Majesty's Stationery Office. Crown Copyright. Unauthorised reproduction infringes Crown Copyright and may lead to prosecution or civil proceedings. (Nottinghamshire County Council) (100019713), 2006

## NOT DEFINITIVE

Queries about path alignment should be made to the Definitive Map Team on 0115 9773708.



Public Rights of Way



Footpath



Bridleway

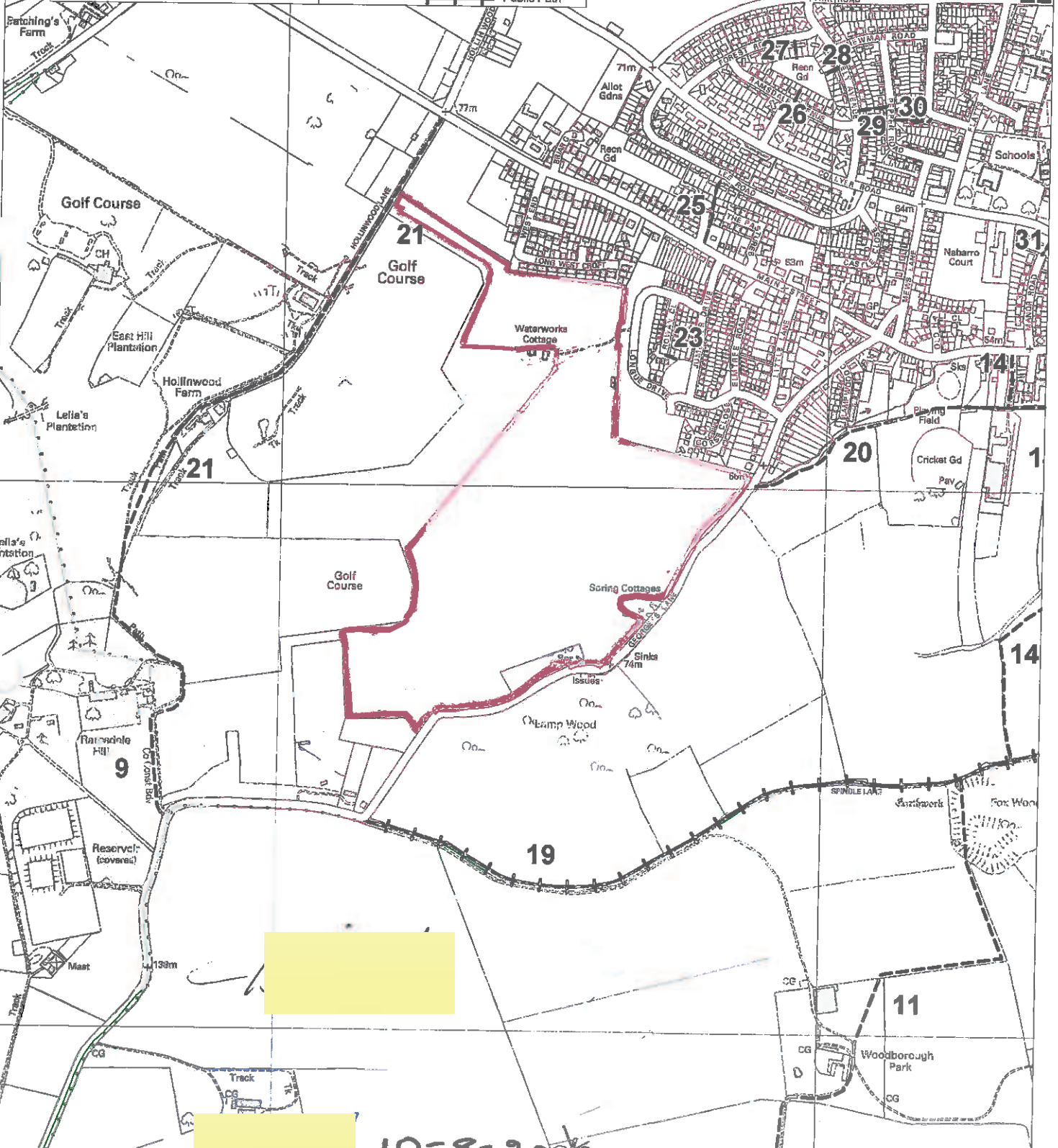


Byway Open to All Traffic



Road Used as Public Path

RUPP



10-8-2006

*[Handwritten signature]*

**NOTTINGHAMSHIRE COUNTY COUNCIL**

**STATUTORY DECLARATION**

**SECTION 31 (6) OF THE HIGHWAYS ACT 1980**

I DAVID NEVILLE DO SOLEMNLY AND SINCERELY DECLARE as follows:  
[Full Name] LEES

1. I am and have been since 9-12-1980 the owner of the land known as RAMSDALE FARM,  
[day, month, year] ARNOLD, NOTTS  
e CALVERTON PARK more particularly delineated on the plan accompanying this declaration  
[name of farm, etc] NOTTS  
and thereon edged red.

2. On the 25 day of September 2000 David J. Lees deposited with  
[month][year] [Full Name]  
Nottinghamshire County Council, being the appropriate Council, a statement accompanied by  
a plan delineating my property by red edging which stated that \*[the ways coloured orange on  
the said plan and on the plan accompanying this declaration are definitive or dedicated  
BYWAYS OPEN TO ALL TRAFFIC (B.O.A.T.s)] \*[the ways indicated by brown dashes on the  
said plan and on the plan accompanying this declaration are definitive ROADS USED AS  
PUBLIC PATHS (R.U.P.P.s)] \*[the ways coloured green on the said plan and on the plan  
accompanying this declaration are definitive or dedicated as BRIDLEWAYS] \*[the ways  
coloured purple on the said plan and on the plan accompanying this declaration are definitive  
or dedicated FOOTPATHS] \*[There are no definitive or dedicated Rights of Way over my  
property.]

3. With reference to 2 above, I David J. Lees confirm that there are no additional public  
[Full name]  
ways over the land edged red on the Plan and in the Statement dated 25-9-2000  
[day, month, year]  
(other than those definitive routes coloured yellow and those dedicated routes coloured by  
yellow dashes and marked \*(byway) \*(bridleway) \*(footpath) on the Plan accompanying this  
Declaration).

\* Delete as appropriate.

AND I MAKE this solemn declaration of the 12th day of September 2000 conscientiously  
[Month, Year]  
believing it to be true and by virtue of the Statutory Declarations Act 1835.

Declared at [address]

Moorfield Farm,  
Oxton, Notts.

[signature of landowner]

Before me

F. I. H. EY SOLICITOR

Belmont House Station Road

Hucknall

Nottingham

[Commissioner of Oaths or a Justice of the Peace or Solicitor]

**NOTTINGHAMSHIRE COUNTY COUNCIL**

**DEPOSIT OF STATEMENT AND PLAN**

**SECTION 31 (6) OF THE HIGHWAYS ACT 1980**

To

1. I am and have been since 9-12-1980 the owner within the meaning of the [day, month, year] above section of the land known as Romsdale more particularly delineated [Name of Farm, etc] on the attached plan accompanying this statement and thereon edged red.
2. The aforementioned land lies in the Parishes/Communities of [Calverton] and [.....].
3. ~~The ways coloured orange on the said plan appear on the Definitive Map as BYWAYS OPEN TO ALL TRAFFIC (B.O.A.T.s).~~
- \* 4. ~~The ways coloured by orange dashes on the said plan have been dedicated as BYWAYS OPEN TO ALL TRAFFIC (B.O.A.T.).~~
- \* 5. ~~The ways coloured by brown dashes on the said plan appear on the Definitive Map as ROADS USED AS PUBLIC PATHS (R.U.P.P.s).~~
- \* 6. ~~The ways coloured green on the said plan appear on the Definitive Map as BRIDLEWAYS.~~
- \* 7. ~~The ways coloured by green dashes on the said plan have been dedicated as BRIDLEWAYS.~~
- \* 8. ~~The ways coloured purple on the said plan appear on the Definitive Map as FOOTPATHS.~~
- \* 9. ~~The ways coloured by purple dashes on the said plan have been dedicated as FOOTPATHS.~~
- \* 10. No other ways over the land have been dedicated as highways.
- \* 11. The deposit shall comprise this statement and accompanying plan.

\* **Delete as applicable.**

Signed (landowner)

Name (or landowner)

Address

Date

Signed (Witness)

Name (of witness)

Address

Occupation

[Redacted signature]

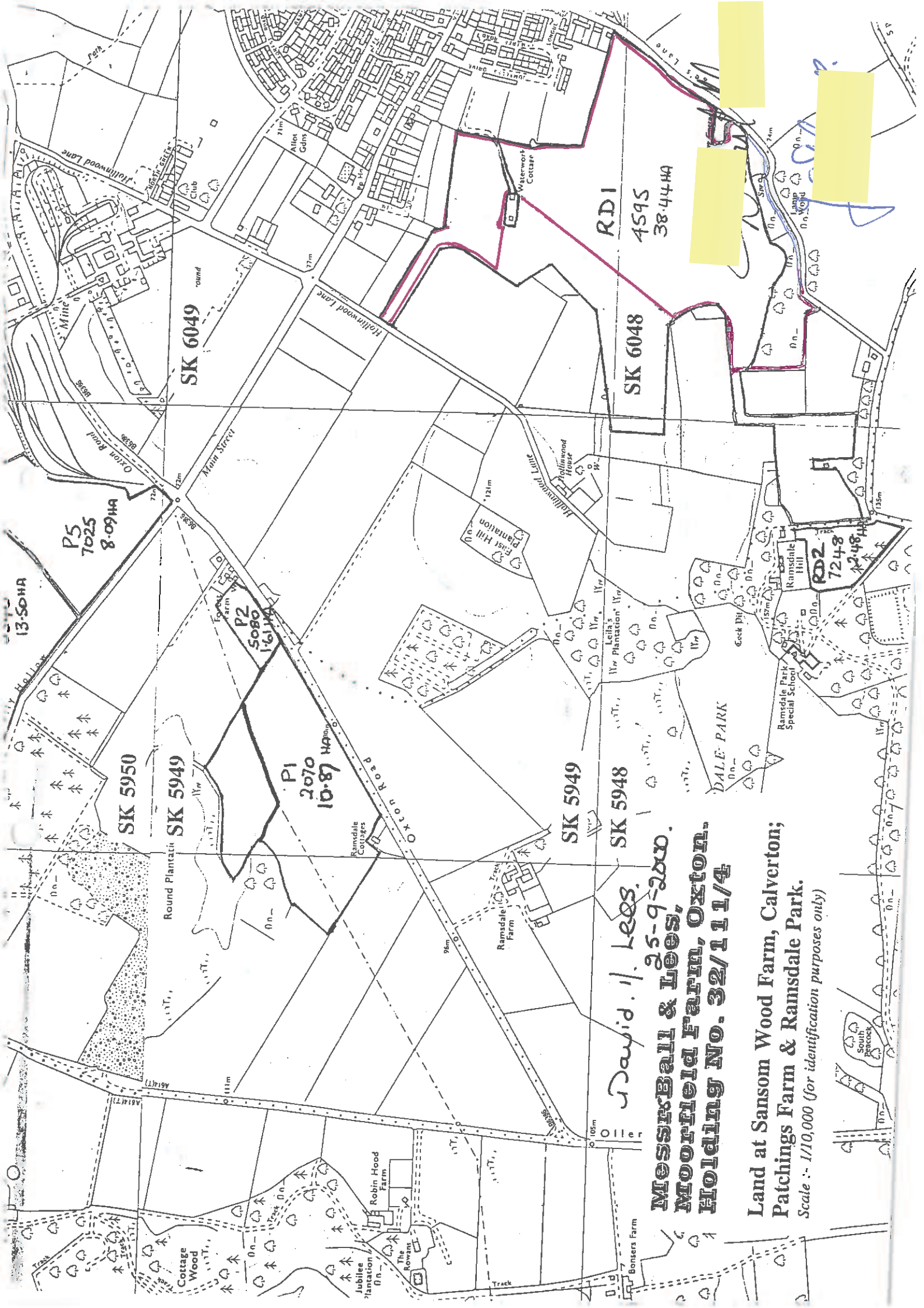
David Hewille Lees

Moorfield Farm, Oxtor, Notts.

12. Sept 2000

[Redacted witness signature]

Belmont House,  
Station Rd. Hucknall,  
Notts.



RD1  
4595  
38.44HA

SK 6049

SK 6048

P5  
7025  
8.09HA

P2  
5080  
1.61HA

P1  
2070  
10.87HA

SK 5950

SK 5949

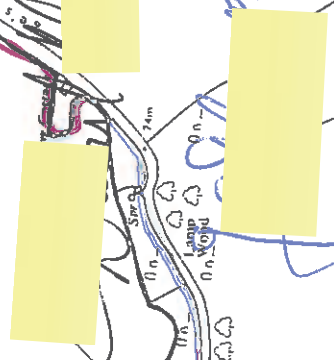
SK 5949

SK 5948

RD2  
7248  
12.48HA

David. I. Lees.  
**Messrs Ball & Lees,**  
**Moorfield Farm, Oxtou,**  
**Holding No. 32/11/4**

Land at Sansom Wood Farm, Calverton;  
Patching Farm & Ramsdale Park.  
Scale :- 1/10,000 (for identification purposes only)



Handwritten blue scribbles and markings on the map.