

361
EPD.TH/AA20
Dr T Hart
(0115) 977 4395
(0115) 977 2414
tim.hart@nottscc.gov.uk
09 September 2004

Mrs Catherine Charles-Jones
Woodborough Park Farm
Woodborough
Notts
NG14 6EL

1st Class

Dear Mrs Charles-Jones

**NOTTINGHAMSHIRE COUNTY COUNCIL
DEPOSIT OF STATEMENT AND PLAN AND STATUTORY DECLARATION -
SECTION 31(6) OF THE HIGHWAYS ACT 1980
PARISH: WOODBOROUGH/CALVERTON
NAME OF LANDOWNER: CATHERINE MARY CHARLES-JONES
NAME OF PROPERTY: WOODBOROUGH PARK FARM**

I wish to acknowledge the receipt of your deposited Statement and Plan and Statutory Declaration on 8 September 2004.

The information contained in the Declaration will be held by this Authority as validation for the contents of the Statement and Plan. It will be necessary for you or your successors to renew the Statutory Declaration every ten years, commencing from the date of the initial Statutory Declaration.

Any changes to your land holding or to the rights of way information in your initial Statement and Plan should be notified to the Rights of Way section, and should also be identified within a new Statutory Declaration covering a modified Statement and Plan.

Yours sincerely

Tim Hart
Senior Definitive Map Officer

NOTTINGHAMSHIRE COUNTY COUNCIL

STATUTORY DECLARATION

SECTION 31 (6) OF THE HIGHWAYS ACT 1980



I CATHERINE MARY CHARLES-JONES DO SOLEMNLY AND SINCERELY DECLARE as follows:
[Full Name]

1. I am and have been since 21.6.04 the owner of the land known as WOODBOROUGH
[day, month, year]
PARK FARM more particularly delineated on the plan accompanying this declaration
[name of farm, etc]
and thereon edged red.


2. On the 7th day of SEPTEMBER 2004 I CATHERINE MARY CHARLES-JONES
[month][year] [Full Name] deposited with
Nottinghamshire County Council, being the appropriate Council, a statement accompanied by a
plan delineating my property by red edging which stated that *[the ways coloured orange on the
said plan and on the plan accompanying this declaration are definitive or dedicated BYWAYS
OPEN TO ALL TRAFFIC (B.O.A.T.s)] *[the ways indicated by brown dashes on the said plan
and on the plan accompanying this declaration are definitive ROADS USED AS PUBLIC
PATHS (R.U.P.P.s)] *[the ways coloured green on the said plan and on the plan accompanying
this declaration are definitive or dedicated as BRIDLEWAYS] *[the ways coloured purple on the
said plan and on the plan accompanying this declaration are definitive or dedicated
FOOTPATHS] ~~There are no definitive or dedicated Rights of Way over my property.~~

3. With reference to 2 above, I CATHERINE MARY CHARLES-JONES
[Full name] confirm that there are no additional public
ways over the land edged red on the Plan and in the Statement dated 7th SEPTEMBER 2004
[day, month, year]
(other than those definitive routes coloured yellow and those dedicated routes coloured by
yellow dashes and marked ~~*(byway)~~ ~~*(bridleway)~~ ~~*(footpath)~~ on the Plan accompanying this
Declaration).

* Delete as appropriate.


AND I MAKE this solemn declaration of the 7th day of SEPTEMBER 2004 conscientiously
[Month, Year]
believing it to be true and by virtue of the Statutory Declarations Act 1835.

Declared at [address] 2A CROSS STREET
ARNOLD IN THE COUNTY OF NOTTINGHAM



[signature of landowner]

Before me



[Commissioner of Oaths or a Justice of the Peace or Solicitor]

MARTIN SMALLEY & CO
SOLICITORS
2A CROSS STREET
ARNOLD
NOTTINGHAM NG5 7BL

NOTTINGHAMSHIRE COUNTY COUNCIL

DEPOSIT OF STATEMENT AND PLAN

SECTION 31 (6) OF THE HIGHWAYS ACT 1980

To

1. I am and have been since 21.6.04 the owner within the meaning of the
[day, month, year]
above section of the land known as WOODBOROUGH PARK FARM
[Name of Farm, etc] more particularly delineated
on the attached plan accompanying this statement and thereon edged red.

2. The aforementioned land lies in the Parishes/Communities of [WOODBOROUGH
and [CALVERTON].

* The ways coloured orange on the said plan appear on the Definitive Map as BYWAYS
OPEN TO ALL TRAFFIC (B.O.A.T.s).

* The ways coloured by orange dashes on the said plan have been dedicated as
BYWAYS OPEN TO ALL TRAFFIC (B.O.A.T.).

* The ways coloured by brown dashes on the said plan appear on the Definitive Map as
ROADS USED AS PUBLIC PATHS (R.U.P.P.s).

* 6. The ways coloured green on the said plan appear on the Definitive Map as
BRIDLEWAYS.

* The ways coloured by green dashes on the said plan have been dedicated as
BRIDLEWAYS.

* 8. The ways coloured purple on the said plan appear on the Definitive Map as
FOOTPATHS.

* The ways coloured by purple dashes on the said plan have been dedicated as
FOOTPATHS.

* 10. No other ways over the land have been dedicated as highways.

* 11. The deposit shall comprise this statement and accompanying plan.

* Delete as applicable.

Signed (landowner)

Name (or landowner)

CATHERINE MARY CHARLES-JONES

Address

WOODBOROUGH PARK FARM
WOODBOROUGH,
NOTTINGHAM, NG14 6EL.

Date

7/9/04.

Signed (Witness)

Name (of witness)

MARTIN DAVID SMALLEY

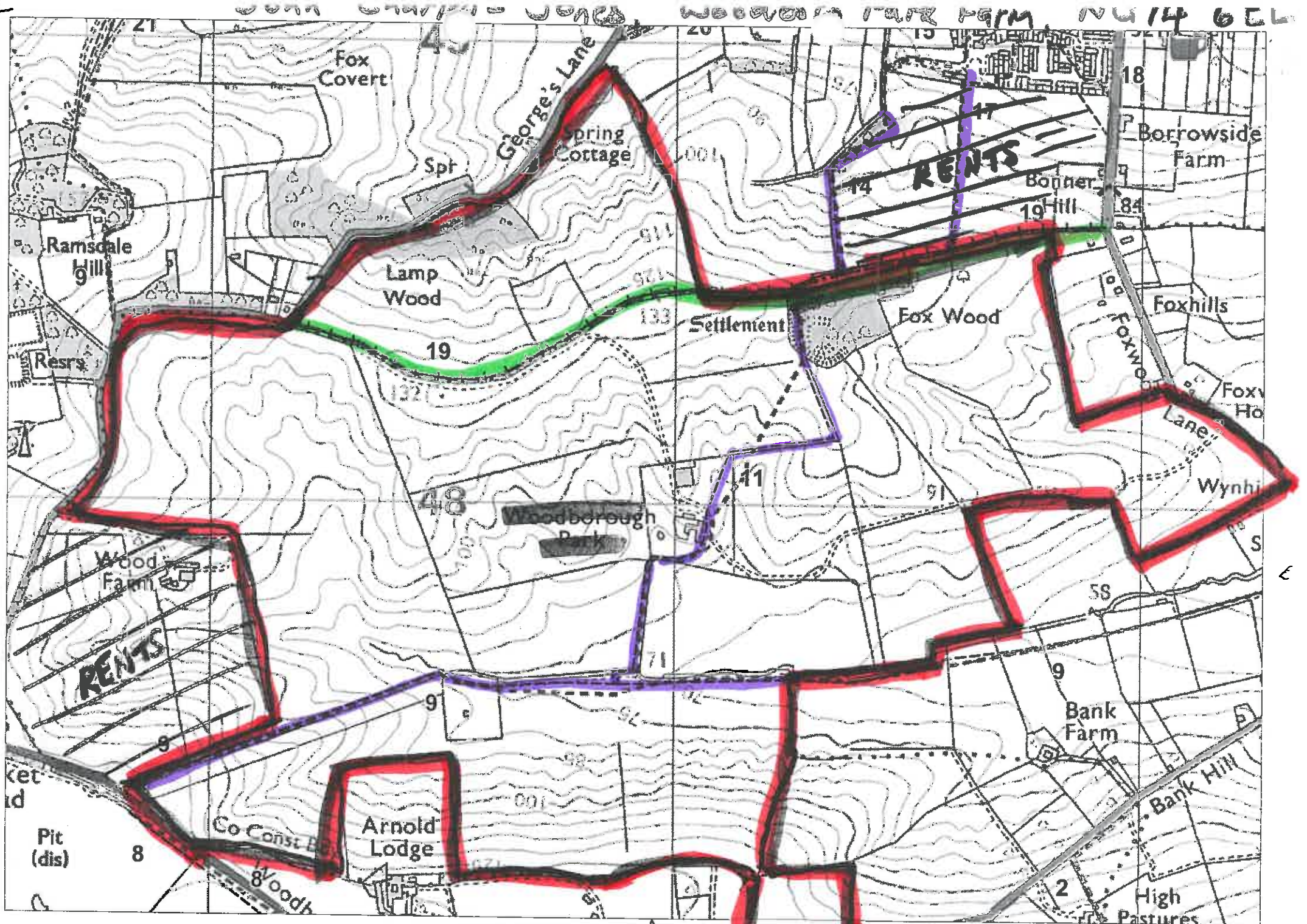
Address

2A CROSS STREET
ARNOLD NOTTINGHAM

Occupation

Solicitor.

MARTIN SMALLEY & CO
SOLICITORS
2A CROSS STREET
ARNOLD
NOTTINGHAM NG5 7BL



THIS IS THE PLAN REFERRED TO IN THE DECLARATION MADE BEFORE ME

Solicitor 7.9.04.