

-
EPE. TH/ME7
Mr T Hart
(0115) 977 4395
(0115) 977 2414
14 October 1999

Mr R Adam
Church Farm
West Drayton
RETFORD
Notts
DN22 8EB

1st Class

Dear Mr Adam

**NOTTINGHAMSHIRE COUNTY COUNCIL
DEPOSIT OF STATEMENT AND PLAN AND STATUTORY DECLARATION -
SECTION 31(6) OF THE HIGHWAYS ACT 1980
PARISH: WEST DRAYTON
NAME OF LANDOWNER: MR R J ADAM
NAME OF PROPERTY: CHURCH FARM, WEST DRAYTON**

I wish to acknowledge the receipt of your deposited Statement and Plan and Statutory Declaration on 7 October 1999.

The information contained in the Declaration will be held by this Authority as validation for the contents of the Statement and Plan. It will be necessary for you or your successors to renew the Statutory Declaration every six years, commencing from the date of the initial Statutory Declaration.

Any changes to your land holding or to the rights of way information in your initial Statement and Plan should be notified to the Rights of Way section, and should also be identified within a new Statutory Declaration covering a modified Statement and Plan.

Yours sincerely

Mr T Hart
Senior Definitive Map Officer

NOTTINGHAMSHIRE COUNTY COUNCIL

DEPOSIT OF STATEMENT and PLAN

SECTION 31 (6) OF THE HIGHWAYS ACT 1980

To

NOTTINGHAMSHIRE COUNTY COUNCIL.

1. I am and have been since 10.3.1960 the owner within the meaning of the above section of
[day, month, year]
of the land known as CHURCH FARM more particularly delineated on the attached
WEST DRAYTON
[Name of Farm, etc]
accompanying this statement and thereon edged red.

2. The aforementioned land lies in the Parishes/Communities of [WEST DRAYTON] and
[.....].

~~3. The ways coloured orange on the said plan appear on the Definitive Map as BYWAYS OPEN TO ALL TRAFFIC (B.O.A.T.s).~~

~~4. The ways coloured by orange dashes on the said plan have been dedicated as BYWAYS OPEN TO ALL TRAFFIC (B.O.A.T.s).~~

~~5. The ways coloured by brown dashes on the said plan appear on the Definitive Map as ROADS USED AS PUBLIC PATHS (R.U.P.P.'s).~~

~~6. The ways coloured green on the said plan appear on the Definitive Map as BRIDLEWAYS.~~

~~7. The ways coloured by green dashes on the said plan have been dedicated as BRIDLEWAYS.~~

8. The ways coloured purple on the said plan appear on the Definitive Map as FOOTPATHS. ✓

~~9. The ways coloured by purple dashes on the said plan have been dedicated as FOOTPATHS.~~

~~10. No other ways over the land have been dedicated as highways.~~

11. The deposit shall comprise this statement and accompanying plan. ✓

Delete as applicable.

Signed (landowner)

Name (or landowner)

ROBERT JAMES ADAM

Address

CHURCH FARM WEST DRAYTON
RETFORD NOTTINGHAMSHIRE

Date

4th OCTOBER 1999.

Signed (witness)

Name (of witness)

R. J. MORTON,

Solicitor,

Address

Retford.

Occupation

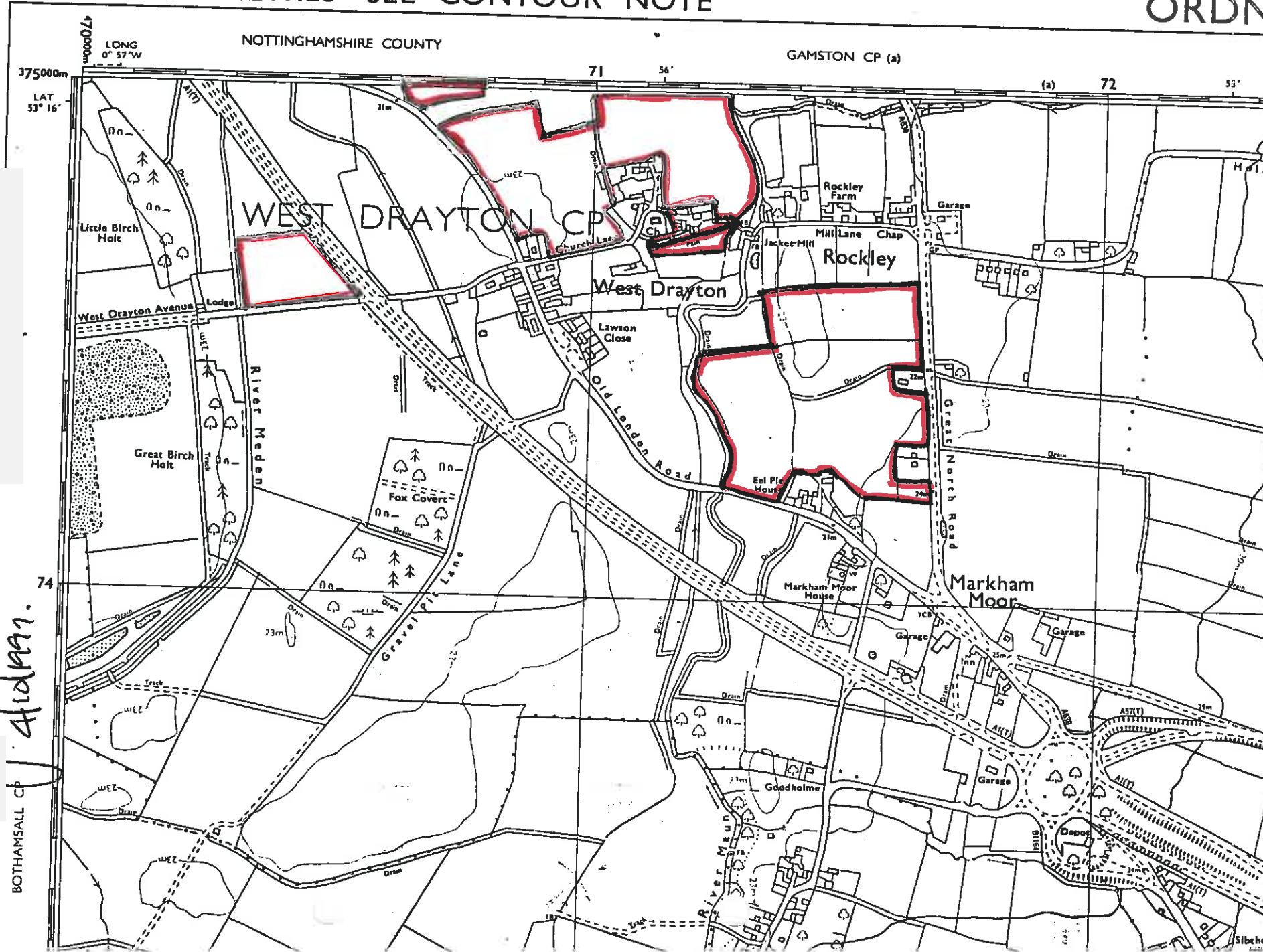
DEAN THOMAS & Co.,
18. GROVE STREET,
RETFORD, NOTTS.,
DN22 6JS.

COPY 30.9.99. SK71SW

HEIGHTS IN METRES - SEE CONTOUR NOTE

ORDN

Robert J. Adam
 CHURCH FARM, WEST DRAYTON
 RETFORD
 NOTTS.
 TEL. 01777 808250



Handwritten: 410000

- Path
- Multiple track
- Single track
- Siding, tramway or mineral line
- Narrow gauge

- Coppice
- Orchard
- Coniferous trees
- Non-coniferous trees

- Lake, loch or pond
- Sloping masonry
- Chalk pit, clay pit or quarry
- Gravel pit
- Sand pit
- Disused pit or quarry
- Triangulation station

Where boundaries coincide the symbol shown is the first applicable in the table.

SK 77 NW
COPY
30-9-99.

9/10/1999

Robert J. Adam
CHURCH FARM, WEST DRAYTON
RETFORD
NOTTS
Tel: 01777 83250

77 Airfield
closed.

Gainston Aerodrome

Gamston
Cawert

Plant
Linn

1

Manor Farm

GAMSTON CP

Gamston

Church Farm

Gamston
Grange

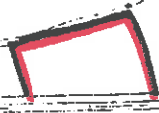
Stranboar Lane

Overholt

Church Lane

Sand Lane

Foxhole Lane



Old London Road

71

375000

470000

10
ft
0.8 feet
metre

NOTTINGHAMSHIRE COUNTY COUNCIL

STATUTORY DECLARATION

SECTION 31 (6) OF THE HIGHWAYS ACT 1980

I ROBERT JAMES ADAM DO SOLEMNLY AND SINCERELY DECLARE as follows:
[Full Name]

1. I am and have been since 10.3.1960 the owner of the land known as CHURCH FARM WEST
DRAUGHTON RETFORD [day, month, year] [name of farm, etc]
more particularly delineated on the plan accompanying this declaration and thereon edged red.

On the 4th day of October 1999, ROBERT JAMES ADAM deposited with Nottinghamshire
[Month][Year] [Full Name]

County Council, being the appropriate Council, a statement accompanied by a plan delineating my property by red edging which stated that [~~the ways coloured orange on the said plan and on the plan accompanying this declaration are definitive or dedicated BYWAYS OPEN TO ALL TRAFFIC (B.O.A.T.'s)~~] [~~the ways indicated by brown dashes on the said plan and on the plan accompanying this declaration are definitive ROADS USED AS PUBLIC PATHS (R.U.P.'s)~~] [~~the ways coloured green on the said plan and on the plan accompanying this declaration are definitive or dedicated as BRIDLEWAYS~~] [the ways coloured purple on the said plan and on the plan accompanying this declaration are definitive or dedicated FOOTPATHS] [There were no definitive or dedication Rights of Way over my property.]

3. There are no additional ways over the land edged red on the plan accompanying this declaration since the statement dated 4.10.1999 referred to in 2 above, [other than those definitive routes coloured
[day, month, year]
yellow and those dedicated routes coloured by yellow dashes and marked
* (byway) * (bridleway) * (footpath) on the plan accompanying this declaration].

* Delete as appropriate.

AND I MAKE this solemn declaration on the 4th day of October 1999 conscientiously believing it to be true
[Month, Year]
and by virtue of the Statutory Declarations Act 1835.

Declared at [address]

18 GROVE STREET
RETFORD NOTTS.

(signature of landowner)

Before me

R. J. MORTON,
Solicitor,
Retford

[Commissioner of Oaths or a Justice of the Peace or Solicitor]

P.802

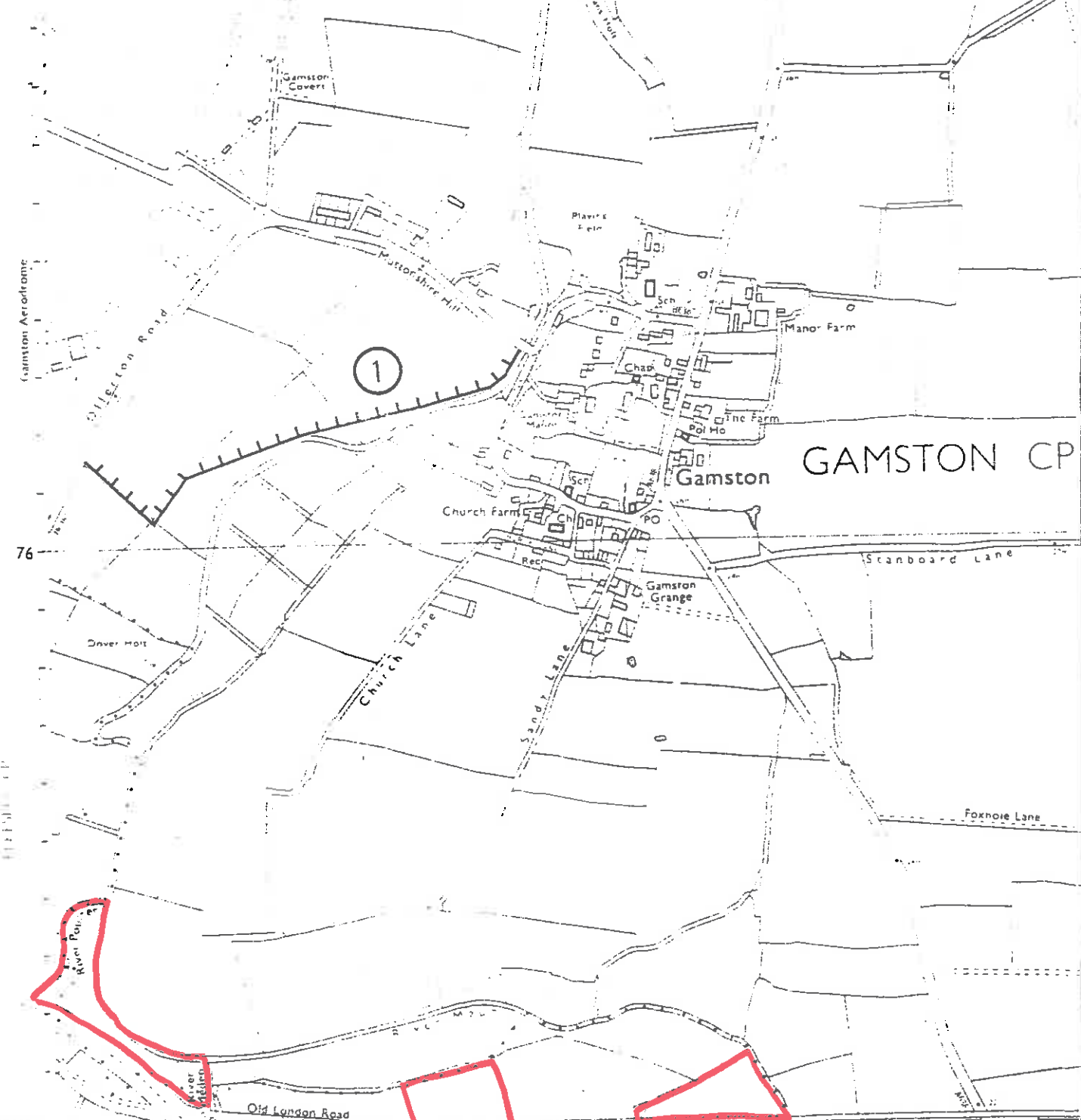
DEAN THOMAS & Co.,
18, GROVE STREET,
RETFORD, NOTTS.,
DN22 6JS.

SK 77 NW
COPY
30-9-99

Robert J. Adam
CHURCH FARM, WEST DRAYTON
RETFORD
NOTES
Tel. 01777 836250

4/10/99

77
Airfield
(disused)



375000m

470000m

71

(a)

