

PTC.TH/ME6  
Mr T Hart  
(0115) 977 4395  
(0115) 977 2414  
06 March 1998

Mr Johnson  
Notts Wildlife Trust  
310 Sneinton Dale  
NOTTINGHAM  
NG3 7DN

1st Class

Dear Mr Johnson

**NOTTINGHAMSHIRE COUNTY COUNCIL  
DEPOSIT OF STATEMENT AND PLAN AND STATUTORY DECLARATION  
- SECTION 31(6) OF THE HIGHWAYS ACT 1980  
PARISH : BUNNY  
NAME OF LANDOWNER : NOTTS WILDLIFE TRUST  
NAME OF PROPERTY : BUNNY OLD WOOD**

I wish to acknowledge the receipt of your deposited Statement and Plan and Statutory Declaration on 4 March 1998.

The information contained in the Declaration will be held by this Authority as validation for the contents of the Statement and Plan. It will be necessary for you or your successors to renew the Statutory Declaration every six years, commencing from the date of the initial Statutory Declaration.

Any changes to your land holding or to the rights of way information in your initial Statement and Plan should be notified to the Rights of Way section, and should also be identified within a new Statutory Declaration covering a modified Statement and Plan.

Yours faithfully

for Group Manager (Countryside)



# NOTTINGHAMSHIRE WILDLIFE TRUST

310 SNEINTON DALE, NOTTINGHAM, NG3 7DN. Tel: (0602) 588242

4<sup>th</sup> March 1998

Director of Planning  
Nottingham County Council  
Trent Bridge House  
Fox Road  
West Bridgford  
Nottingham

Dear Sir,

## Section 31 Notices

I enclose a Statement and Plan and a Statutory Declaration under Section 31(6) of the Highways Act 1980 in respect of Bunny Old Wood (West). The plans are based on the definitive map as legally required. However it should be noted that there are discrepancies between the the definitive map and the situation on the ground.

I would be grateful if you would acknowledge receipt.

Yours faithfully,

R L Johnson

Acknowledged 5/3/98

NOTTINGHAMSHIRE COUNTY COUNCIL

STATUTORY DECLARATION

SECTION 31(6) OF THE HIGHWAYS ACT 1980

I Richard Langdon Johnson

DO SOLEMNLY AND SINCERELY DECLARE as follows:

1. The Nottinghamshire Wildlife Trust a Company Limited by Guarantee Registered Charity Number 224168R is the owner within the meaning of the above section of the land known as Bunny Old Wood (West) and more particularly delineated on the attached plan accompanying this declaration and thereon edged in red. The aforementioned land was acquired on the twenty fifth day of July nineteen hundred and eighty five.

2. On the <sup>4th</sup>..... day of March nineteen hundred and ninety eight I deposited with Nottinghamshire County Council, being the appropriate Council, a statement accompanied by a plan delineating the said land by red edging which stated that the ways coloured green on the said plan and on the plan accompanying this declaration are definitive BRIDLEWAYS the ways coloured purple on the said plan and on the plan accompanying this declaration are definitive FOOTPATHS.

3. With reference to 2 above I Richard Langdon Johnson confirm that there are no additional public ways over that part of the land edged in red on the Plan and Statement dated the twentyeighth day of February nineteen hundred and ninety eight.

AND I MAKE this solemn declaration on the <sup>4th</sup>..... day of March nineteen hundred and ninety eight conscientiously believing it to be true and by virtue of the Statutory Declarations Act 1835.

(signature)

Declared at 27 Regent Street Nottingham NG1 5DE

Before me

M W Suthers

( Solicitor)

NOTTINGHAMSHIRE COUNTY COUNCIL

DEPOSIT OF STATEMENT AND PLAN

SECTION 31(6) OF THE HIGHWAYS ACT 1980

To: Director of Planning and Economic Development  
Nottingham County Council  
Trent Bridge House  
Fox Road  
West Bridgford  
Nottingham

1. The Nottinghamshire Wildlife Trust a Company Limited by Guarantee Registered Charity Number 224168R is the owner within the meaning of the above section of the land known as Bunny Old Wood (West) and more particularly delineated on the attached plan accompanying this statement and thereon edged in red. The aforementioned land was acquired on the twentyfifth day of July nineteen hundred and eighty five.
2. The aforementioned land lies in the Parish of Bunny.
3. The ways coloured green on the said plan appear on the Definitive Map as BRIDLEWAYS.
4. The ways coloured purple on the said plan appear on the Definitive Map as FOOTPATHS.
5. The deposit shall comprise this statement and accompanying plan.

Signed 

Name Richard Langdon Johnson

Address 123B Shelford Road Radcliffe-on-Trent Nottingham

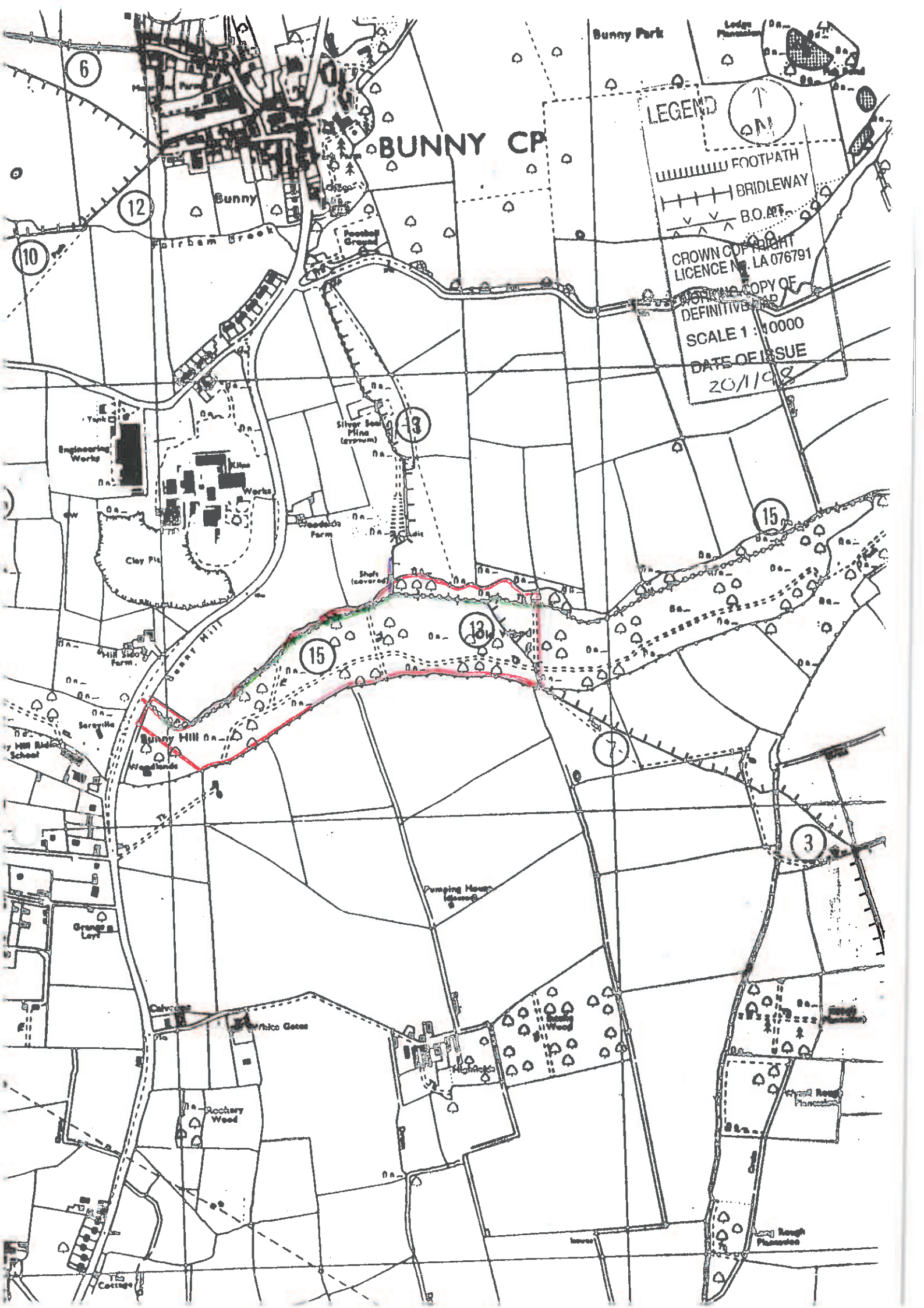
Date *28<sup>th</sup> February*... nineteen hundred and ninety eight

Signed (witness) 

Name Colin Gillatt Britten

Address 123A Shelford Road Radcliffe-on-Trent Nottingham

Occupation Retired Engineer




# BUNNY CP

Bunny Park

Lodge

LEGEND



FOOTPATH

BRIDLEWAY

B.O.M.T.

CROWN COPYRIGHT  
LICENCE No. LA 076791

WORKING COPY OF  
DEFINITIVE

SCALE 1 : 10000

DATE OF ISSUE  
20/11/08

6

12

10

13

15

15

13

3

Bunny

Parben Brook

Parben Brook

Silver Sand Mine (Synonym)

Woodlands Farm

Shale (covered)

Clay Pit

Bunny Hill

Pumping House (covered)

White Gate

Rockery Wood

Wharf Road

Rough

Engineering Works

Works

Mill Wood Farm

Saravilla

Mill Road School

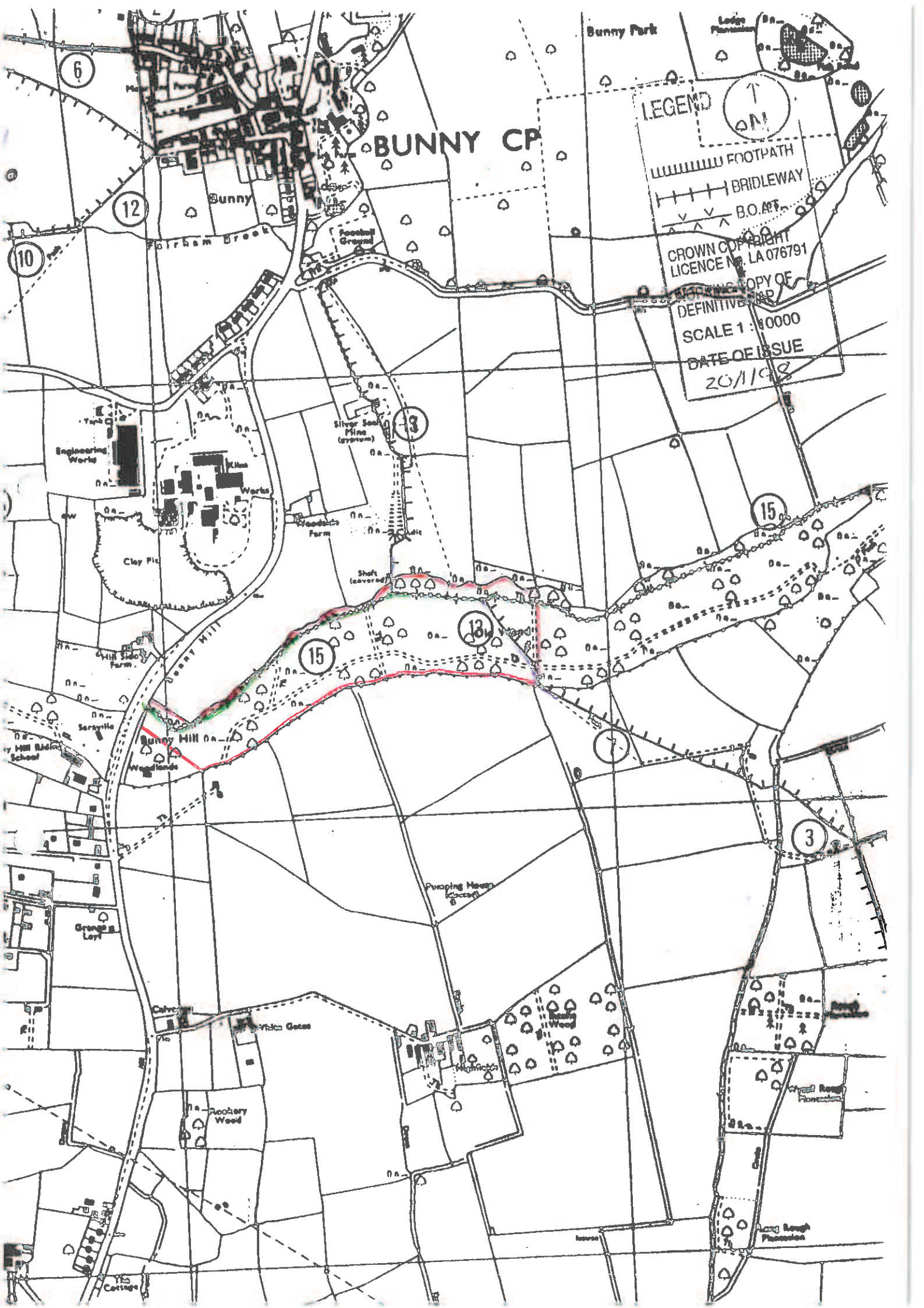
Grange Farm

Calverton

Mill Wood

15 Cottages





Bunny Park

Lodge

LEGEND



- FOOTPATH
- BRIDLEWAY
- B.O.A.T.

CROWN COPYRIGHT  
LICENCE No. LA 076791

WORKING COPY OF  
DEFINITIVE MAP

SCALE 1 : 10000

DATE OF ISSUE

20/11/08

# BUNNY CP

Bunny

Burham Brook

Silver Sock Mine (system)

Wooden Farm

Shaft (covered)

Clay Pit

Wain Side Farm

Bunny Hill

Woodlands

Pumping House

White Gates

Rockery Wood

Miner's Wood

Wood Rough

Long Rough

6

12

10

13

15

13

15

3

10

10

10

10

10

10

10

10

10

10

10

10