

-
E&R.TP&P.06l.at.iy.18 Bestwood
(0115) 977 4961
angus.trundle@nottscc.gov.uk
06 April 2011

Mr C C Hodson
Diocesan Registrar
Dunham House
8 Westgate
Southwell
Nottinghamshire NG25 0JL

Dear Mr Hodson

**NOTTINGHAMSHIRE COUNTY COUNCIL: DEPOSIT OF STATUTORY
DECLARATION- SECTION 31(6) HIGHWAYS ACT 1980**

PARISH: SOUTHWELL

NAME OF LANDOWNER: DIOCESE OF SOUTHWELL AND NOTTINGHAM

**NAME OF PROPERTY: BESTWOOD CHURCHYARD, CHURCH VIEW
CLOSE, BESTWOOD, NOTTINGHAM**

I wish to acknowledge the receipt of your statutory declaration on the 4th March 2011.

Any changes to your land holding or the rights of way information in your initial Statement and Plan should be notified to the Countryside Access Section, and should also be identified with a new Statutory Declaration covering a modified Statement and Plan.

If you would like anymore information on this then please do not hesitate to contact me.

Yours sincerely

Angus Trundle
Definitive Map Officer

DATED *3rd March* 2011

STATUTORY DECLARATION BY MR S WIDDOWSON

SECTION 31(6) OF THE HIGHWAYS ACT 1980

RELATING TO BESTWOOD EMMANUEL C OF E CHURCH AND CHURCHYARD

BESTWOOD NOTTINGHAM

NOTTINGHAMSHIRE COUNTY COUNCIL


STATUTORY DECLARATION

SECTION 31(6) OF THE HIGHWAYS ACT 1980


I SHELDON WIDDOWSON of 18 Chiltern Close Arnold in the County of Nottingham SOLEMNLY AND SINCERELY DECLARE as follows:

1. The Church of England in the name of the Incumbent for the time being of the ecclesiastical parish of Bestwood Emmanuel in the Diocese of Southwell and Nottingham (initially the Diocese of Lincoln and then the Diocese of Southwell) is and has since the year 1869 been the owner of the land and property known as Emmanuel Church and churchyard Bestwood in the City of Nottingham more particularly delineated on the plan accompanying this declaration and thereon edged red.
2. I make this declaration as Churchwarden of the ecclesiastical parish of Bestwood Emmanuel which role I currently hold and which I have held from 2002 to 2008 and from 2010 to the present time. In addition I have been a regular worshipper at the Church of England Church of Bestwood Emmanuel since August 1998.
3. On the First day of March 2011 I the said Sheldon Widdowson on behalf of the Incumbent for the time being of the ecclesiastical parish of Bestwood Emmanuel caused to be deposited with Nottinghamshire County Council, being the appropriate Council, a statement accompanied by a plan delineating the Incumbent's land and property by red edging dated the Twenty fifth day of February 2011 which stated that the ways shown coloured purple on the said plan and on the plan accompanying this declaration appear on the Definitive Map as FOOTPATHS
4. With reference to 3 above, I Sheldon Widdowson confirm that there are no additional public ways over the land and property edged red on the Plan and in the Statement dated the Twenty fifth day of February 2011 (other than those definitive routes marked on the plan accompanying this Declaration)

AND I MAKE this solemn declaration of the 3rd day of March 2011 conscientiously believing it to be true and by virtue of the Statutory Declarations Act 1835


.....
(Signature of representative of Owner)


Declared at Southwell
in the County of
Nottingham

Before me

CHRISTOPHER CHARLES HODSON
A Solicitor authorised to administer oaths

Mr Angus Trundle,
Definitive Map Officer,
Notts County Council,
Communities Dept.,
Trent Bridge House,
Fox Road,
West Bridgford,
Nottingham, NG2 6BJ

Your ref: PS.AT.Bestwood

3rd March 2011.




Dear Mr Trundle,

Statutory Declaration under Section 36(1) of the Highways Act 1980 in the Parish of Bestwood

Further to my letter of the 1st March, enclosing the Statement and Plan in respect of the above, I now enclose the Statutory Declaration by Mr Widdowson, in support.

Yours sincerely,



C C Hodson.

Your ref
Our ref PS.AT/Bestwood
Tel (0115) 977 4961
e-mail angus.trundle@nottscc.gov.uk
Date 02 March 2011



Mr. C. C. Hodson
Diocesan Registrar
Dunham House
8 Westgate
Southwell
Nottinghamshire
NG25 0JL

Dear Mr. Hodson

**NOTTINGHAMSHIRE COUNTY COUNCIL: DEPOSIT OF STATEMENT AND
PLAN - SECTION 31(6) HIGHWAYS ACT 1980
PARISH: SOUTHWELL
NAME OF LANDOWNER: DIOCESE OF SOUTHWELL AND NOTTINGHAM
NAME OF PROPERTY: BESTWOOD CHURCHYARD, CHURCH VIEW CLOSE,
BESTWOOD, NOTTINGHAM**

I wish to acknowledge the receipt of your deposited Statement and Plan on the 2nd March 2011.

Any changes to your land holding or the rights of way information in your initial Statement and Plan should be notified to the Countryside Access Section, and should also be identified with a new Statutory Declaration covering a modified Statement and Plan.

If you would like anymore information on this then please do not hesitate to contact me.

Yours faithfully,

Angus Trundle
Definitive Map Officer

Communities Department
Trent Bridge House, Fox Road
West Bridgford, Nottingham NG2 6BJ

www.nottinghamshire.gov.uk

Mr Angus Trimble,
Definitive Map Officer,
Notts County Council,
Communities Dept.,
Trent Bridge House,
Fox Road,
West Bridgford,
Nottingham, NG2 6BJ

Your ref: PS.AT.Bestwood

1st March 2011.



Dear Mr Trundle,

Statutory Declaration under Section 31(6) of the Highways Act 1980 in the Parish of Bestwood

Further to your correspondence with Sheldon Widdowson and our email correspondence regarding the above, on behalf of the Parish of Bestwood Emmanuel, I enclose the Deposit Statement and Plan.

I shall forward to you the Statutory Declaration in support on Thursday of this week as the Declaration indicates that it should follow the deposit of the Statement and Plan.

Yours sincerely,


C C Hodson.

DATED 25 February 2011

DEPOSIT OF STATEMENT AND PLAN

SECTION 31(6) OF THE HIGHWAYS ACT 1980

RELATING TO BESTWOOD EMMANUEL C OF E CHURCH AND CHURCHYARD

BESTWOOD NOTTINGHAM


NOTTINGHAMSHIRE COUNTY COUNCIL

DEPOSIT OF STATEMENT AND PLAN

SECTION 31(6) OF THE HIGHWAYS ACT 1980

1. The Church of England in the name of the Incumbent for the time being of the ecclesiastical parish of Bestwood Emmanuel in the Diocese of Southwell and Nottingham (initially in the Diocese of Lincoln and then the Diocese of Southwell) is and has since the year 1869 been the owner of the land and property known as Emmanuel Church and churchyard Bestwood in the City of Nottingham more particularly delineated on the attached plan accompanying this statement and thereon edged red
2. I make this statement as a Churchwarden of the ecclesiastical parish of Bestwood Emmanuel which role I currently hold and which I have held from 2002 to 2008 and from 2010 to the present time. In addition I have been a regular worshipper at the Church of England Church of Bestwood Emmanuel since August 1998
3. I am making this statement rather than the Owner as there is currently no Incumbent of the parish of Bestwood Emmanuel and as one of the Churchwardens of the ecclesiastical parish and an Officer of the Diocesan Bishop of Southwell and Nottingham, in whom the title vests during a vacancy in the parish, I, together with my fellow Churchwarden, am responsible for the said church and churchyard during the vacancy
4. The aforementioned land and property lies in the civil parish of Bestwood in the City of Nottingham
5. The ways coloured purple on the said plan appear on the Definitive Map as FOOTPATHS
6. No other ways over the property and land have been dedicated as highways
7. The deposit shall comprise this statement and accompanying plan

Signed by the said Sheldon Widdowson for
and on behalf of the Owner



Owner: The Incumbent for the time being of Emmanuel
Church of England Church and Churchyard

Address: Care of Dunham House, Westgate, Southwell,
Nottingham NG25 0JL

Date: 25th February 2011.

Signed:

Name: NIGEL WEBSTER

Address: 15 BRACADALE ROAD
RISE PARK.
NOTTINGHAM NG5 5ED

Occupation



Nottinghamshire
County Council

1:1250

Drawn by: a trundle

17/01/2011

This map is reproduced from Ordnance Survey materials with the permission of Ordnance Survey on behalf of the Controller of Her Majesty's Stationary Office. Crown Copyright. Unauthorised reproduction infringes Crown Copyright and may lead to prosecution or proceedings. (Nottinghamshire County Council) (100019713), 2011



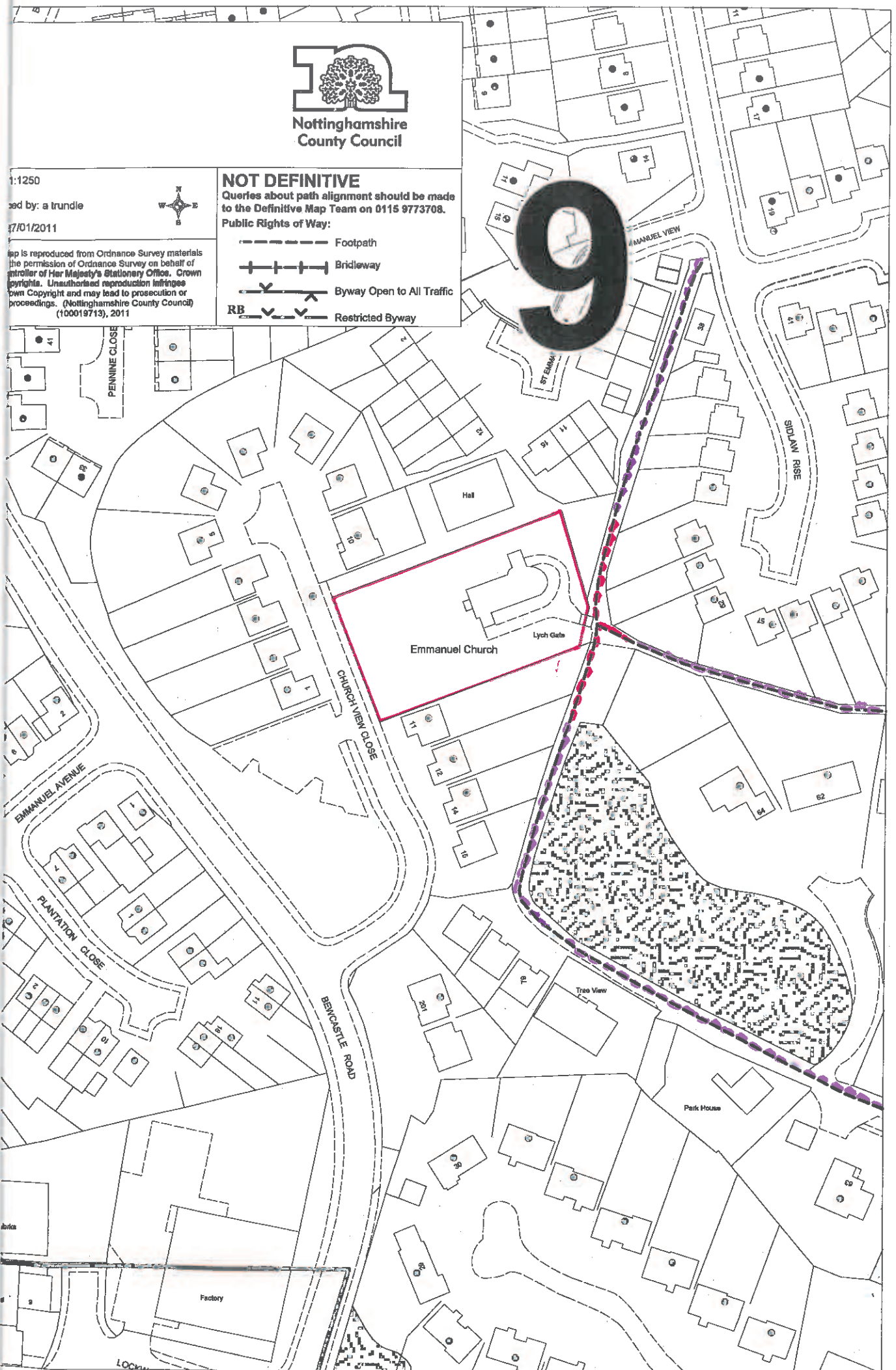
NOT DEFINITIVE

Queries about path alignment should be made to the Definitive Map Team on 0115 9773708.

Public Rights of Way:

- Footpath
- Bridleway
- Byway Open to All Traffic
- Restricted Byway

9



Emmanuel Church

Lych Gate

CHURCH VIEW CLOSE

EMMANUEL AVENUE

PLANTATION CLOSE

BEVCASTLE ROAD

EMMANUEL VIEW

SIDJAN RISE

Factory

Park House

Tree View

LOCK



Nottinghamshire
County Council

1:1250

Produced by a trundle





27/01/2011



NOT DEFINITIVE

Queries about path alignment should be made to the Definitive Map Team on 0115 9773708.

Public Rights of Way:

-  Footpath
-  Bridleway
-  Byway Open to All Traffic
-  Restricted Byway

This map is reproduced from Ordnance Survey materials with the permission of Ordnance Survey on behalf of the Controller of Her Majesty's Stationery Office. Crown Copyright. Unauthorised reproduction infringes Crown Copyright and may lead to prosecution or proceedings. (Nottinghamshire County Council) (100019713), 2011

