

PSP.EB.40I.IY.27
(0115) 977 4709
eddie.brennan@nottscc.gov.uk
01 October 2009

Mr T C Bradshaw
J.C. M. Glassford Limited
Apley Head Farm
Clumber
Nr. Worksop
Notts. S80 3NU

Dear Mr Bradshaw

**NOTTINGHAMSHIRE COUNTY COUNCIL: DEPOSIT OF STATEMENT PLAN
AND STATUTORY DECLARATION - SECTION 31(6) HIGHWAYS ACT 1980**

PARISH: BABWORTH
NAME OF LANDOWNER: T C BRADSHAW
NAME OF PROPERTY: GREEN MILE FARM

I wish to acknowledge the receipt of your deposited Statement, Plan and Statutory Declaration on the 29th September 2009.

The information contained in the Declaration will be held by this Authority as validation for the contents of the Statement and Plan. It will be necessary for you or your successors to renew the Statutory Declaration every ten years.

Any changes to your land holding or the rights of way information in your initial Statement and Plan should be notified to the Countryside Access Section, and should also be identified with a new Statutory Declaration covering a modified Statement and Plan.


Yours sincerely

Eddie Brennan
Definitive Map Officer

J. C. M. Glassford Ltd.

425
Apley Head Farm,
Clumber,
Nr. Worksop,
Notts. S80 3NU
Tel: (01909) 475764
Fax: (01909) 488556

Mr E Brennan
Definitive Map Officer
Nottinghamshire County Council
Communities Department
Trent Bridge House
Fox Road
West Bridgeford
Nottingham
NG2 6BJ



28.09.09

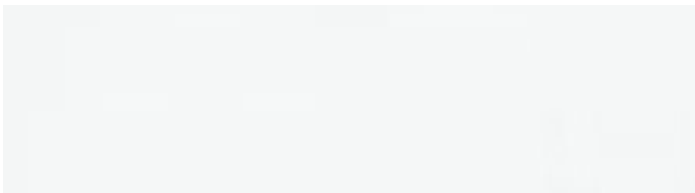
Dear Mr Brennan

**DEPOSIT OF STATEMENT PLAN AND STATUTORY DECLARATION – SECTION 31(6)
HIGHWAYS ACT 1980**

Please find enclosed our forms duly completed as requested.

Should you have any queries please do not hesitate to contact me.

Yours sincerely



T C Bradshaw
Director

Encs

1-643

NOTTINGHAMSHIRE COUNTY COUNCIL
DEPOSIT OF STATEMENT AND PLAN
SECTION 31 (6) OF THE HIGHWAYS ACT 1980

1. I am and have been since 1992 [day, month, year] the owner within the meaning of the above section, of the land known as GREENHILL [farm name, field no. etc] more particularly delineated RED on the attached plan accompanying this statement and thereon edged red.
2. The aforementioned land lies in the Parishes/ Communities of BARWORTH and
3. The ways coloured orange/ shown with a — ^ ^ — line on the said plan appear on the Definitive Map as BYWAYS OPEN TO ALL TRAFFIC (B.O.A.T.s). *
4. The ways coloured by orange dashes on the said plan have been dedicated as BYWAYS OPEN TO ALL TRAFFIC (B.O.A.T.). *
5. The ways shown coloured blue/ — V — V — V — on the said plan have been dedicated as RESTRICTED BYWAYS. *
6. The ways shown coloured by blue dashes on the said plan have been dedicated as RESTRICTED BYWAYS. *
7. The ways shown coloured by brown dashes/ — + + + + + — on the said plan appear on the Definitive Map as ROADS USED AS PUBLIC PATHS (R.U.P.P.s). *
RUPP
8. The ways shown coloured green/ — + + + + + — on the said plan appear on the Definitive Map as BRIDLEWAYS. *
9. The ways shown coloured by green dashes on the said plan have been dedicated as BRIDLEWAYS. *
10. The shown ways coloured purple/ — — — — — on the said plan appear on the Definitive Map as FOOTPATHS. *
11. The ways coloured by purple dashes on the said plan have been dedicated as FOOTPATHS.
12. No other ways over the land have been dedicated as highways.
13. The deposit shall comprise this statement and accompanying plan.

*Delete as appropriate.

Signed (landowner)

Name (of landowner) TC BRADSHAW

Address SCH GLASSFORD LTD, APLET HEAD FARM, CLUMBER, NR WORKSOP NOTTS S80 3NU

Date 21-09-09

Signed (Witness)

Name (of witness) Mrs V. L. DICKINSON


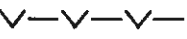
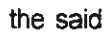


Address Blyborough Grange Nr. Gainsborough Lincs DN21 4UD

Occupation JUSTICE OF THE PEACE

NOTTINGHAMSHIRE COUNTY COUNCIL
STATUTORY DECLARATION
SECTION 31 (6) OF THE HIGHWAYS ACT 1980

I TIMOTHY BRADSHAW [Full Name] DO SOLEMNLY AND SINCERELY DECLARE as follows:

1. I am and have been since 1992 [day, month, year] the owner of the land known as GREENHILL [farm name, field no. etc] more particularly delineated on the plan accompanying this declaration and thereon edged red.

2. On the 21ST day of SEPTEMBER [month][year] I 2009 [full name] deposited with Nottinghamshire County Council, being the appropriate Council, a statement accompanied by a plan delineating my property by red edging which stated that *[the ways shown coloured orange/  on the said plan and on the plan accompanying this declaration are definitive or dedicated BYWAYS OPEN TO ALL TRAFFIC (B.O.A.T.s)] *[the ways shown coloured blue/  on the said plan and on the plan accompanying this declaration are definitive or dedicated RESTRICTED BYWAYS] *[the ways shown by brown dashes/  on the said plan and on the plan accompanying this declaration are definitive ROADS USED AS PUBLIC PATHS (R.U.P.P.s)] *[the ways shown coloured green/  on the said plan and on the plan accompanying this declaration are definitive or dedicated as BRIDLEWAYS] *[the ways shown coloured purple/  on the said plan and on the plan accompanying this declaration are definitive or dedicated FOOTPATHS] * [There are no definitive or dedicated Rights of Way over my property.]

3. With reference to 2 above, I TIMOTHY BRADSHAW [full name] confirm that there are no additional public ways over the land edged red on the Plan and in the Statement dated 21.09.2009 [day, month, year] (other than those definitive routes and dedicated routes marked on the Plan accompanying this Declaration).

* Delete as appropriate.

AND I MAKE this solemn declaration of the 21ST day of SEPTEMBER 2009 [month, year] conscientiously believing it to be true and by virtue of the Statutory Declarations Act 1835.


[Signature of landowner]

Declared at [address] BLYBOROUGH GRANGE, NR GAINSBOROUGH Lincs DN21 4UD

Before me 

[Commissioner of Oaths or a Justice of the Peace or Solicitor]



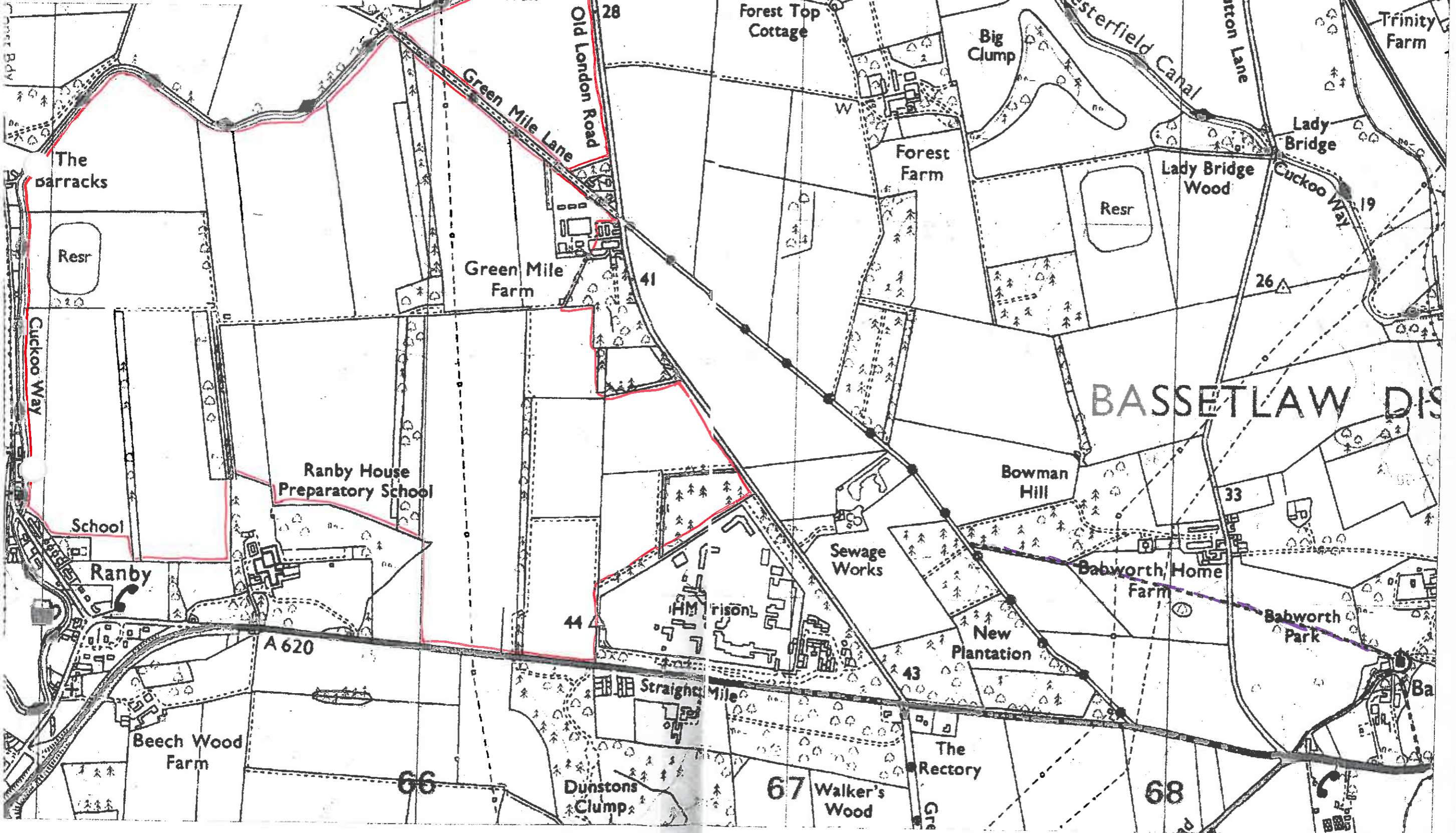
Scale 1:10000

Produced by: e brennan

Date: 08/06/2009



This map is reproduced from Ordnance Survey materials with the permission of Ordnance Survey on behalf of the Controller of Her Majesty's Stationery Office. Crown Copyright. Unauthorised reproduction infringes Crown Copyright and may lead to prosecution or civil proceedings. (Nottinghamshire County Council) (100019713), 2008



BASSETLAW DIS