

MUTTONK / 165629-000269
H.0058L
0115 977 4395
tim.hart@nottscc.gov.uk
11 April 2012


Eversheds LLP
1 Royal Standard Place
Nottingham
NG1 6FZ

Dear Sir/Madam

LITTLE OAK PLANTATION, ANNESLEY

I confirm receipt of the Statutory Declaration from Andrew Tildesley on behalf of Taylor Wimpey UK Ltd, which will be incorporated into our Section 31 (6) Register.

Yours faithfully

A yellow rectangular box redacting the signature of Tim Hart.


Tim Hart
Senior Definitive Map Officer



EVERSHEDS

Tim Hart
Senior Definitive Map Officer
Nottinghamshire County Council
Countryside Access Team
Trent Bridge House
Fox Road
West Bridgford
Nottingham NG2 6BJ

Date 2 April 2012
Your ref Tim Hart, Senior Definitive
Map Officer
Our ref MUTTONK/165629-000269
Direct dial 0845 497 7796
karenmutton@eversheds.com



Dear Sirs

Rights of Way at Little Oak Plantation, Annesley

In accordance with Section 31(6) of the Highways Act 1980, please now find enclosed a Statutory Declaration together with associated map confirming that none of the ways within Little Oak Plantation have been dedicated as highway. We would be grateful if you would acknowledge safe receipt of this correspondence and enclosure, and record its submission in your register maintained pursuant to the 1980 Act.

Yours faithfully

Eversheds LLP

Enclosure

Copy to Andrew Tildesley at Taylor Wimpey UK Limited (by e-mail only)

Eversheds LLP
1 Royal Standard Place
Nottingham
NG1 6FZ

Tel 0845 497 9797
Fax 0845 497 7477
Int +44 115 950 7000
DX 10031 Nottingham
www.eversheds.com



not_I001\3160151\1\gilll

STATUTORY DECLARATION

Andrew Tildesley
on behalf of
Taylor Wimpey UK Limited

Relating to
LITTLE OAK PLANTATION
ANNESLEY WOODHOUSE

**NOTTINGHAMSHIRE COUNTY COUNCIL
DEPOSIT OF STATEMENT AND PLAN
SECTION 31 (6) OF THE HIGHWAYS ACT 1980**

To Nottinghamshire County Council

I, Andrew Tildesley a Strategic Projects Manager at Taylor Wimpey UK Limited (company number 01392762, registered at Taylor Wimpey UK Limited, Gate House Turnpike Road, High Wycombe, Buckinghamshire, United Kingdom, HP12 3NR) DO SOLEMNLY AND SINCERELY DECLARE as follows:-

1. I am a Strategic Projects Manager at Taylor Wimpey UK Limited and have been so since 3rd January 2011. I am duly authorised by Taylor Wimpey UK Limited to make this Declaration.
2. My role at Taylor Wimpey UK Limited comprises of day to day project management of the company's strategic land portfolio which includes land at the Little Oak Plantation, Annesley Woodhouse.
3. Taylor Wimpey UK Limited is the owner within the meaning of the above section of the land known as Little Oak Plantation, Annesley Woodhouse more particularly delineated on the attached plan accompanying this statement and thereon edged red and has been so since 16 December 2010.
4. The aforementioned land lies in the Parishes/Communities of Felley and Annesley.
5. To my knowledge and according to records held by the company, no way over the land referred to at paragraph 3 of this declaration appear on the Definitive Map or have been dedicated as highways.
6. The deposit shall comprise this statement and accompanying plan.

AND I made this solemn declaration conscientiously believing the same to be true and by virtue of the provisions of the Statutory Declarations Act 1835.

Declared at



EVERYBODY UP
I CAN STAND ON PLACE

By

ANDREW TILDESLEY


This 2nd day of APRIL 2012

Before me... KAREN MURPHY.....

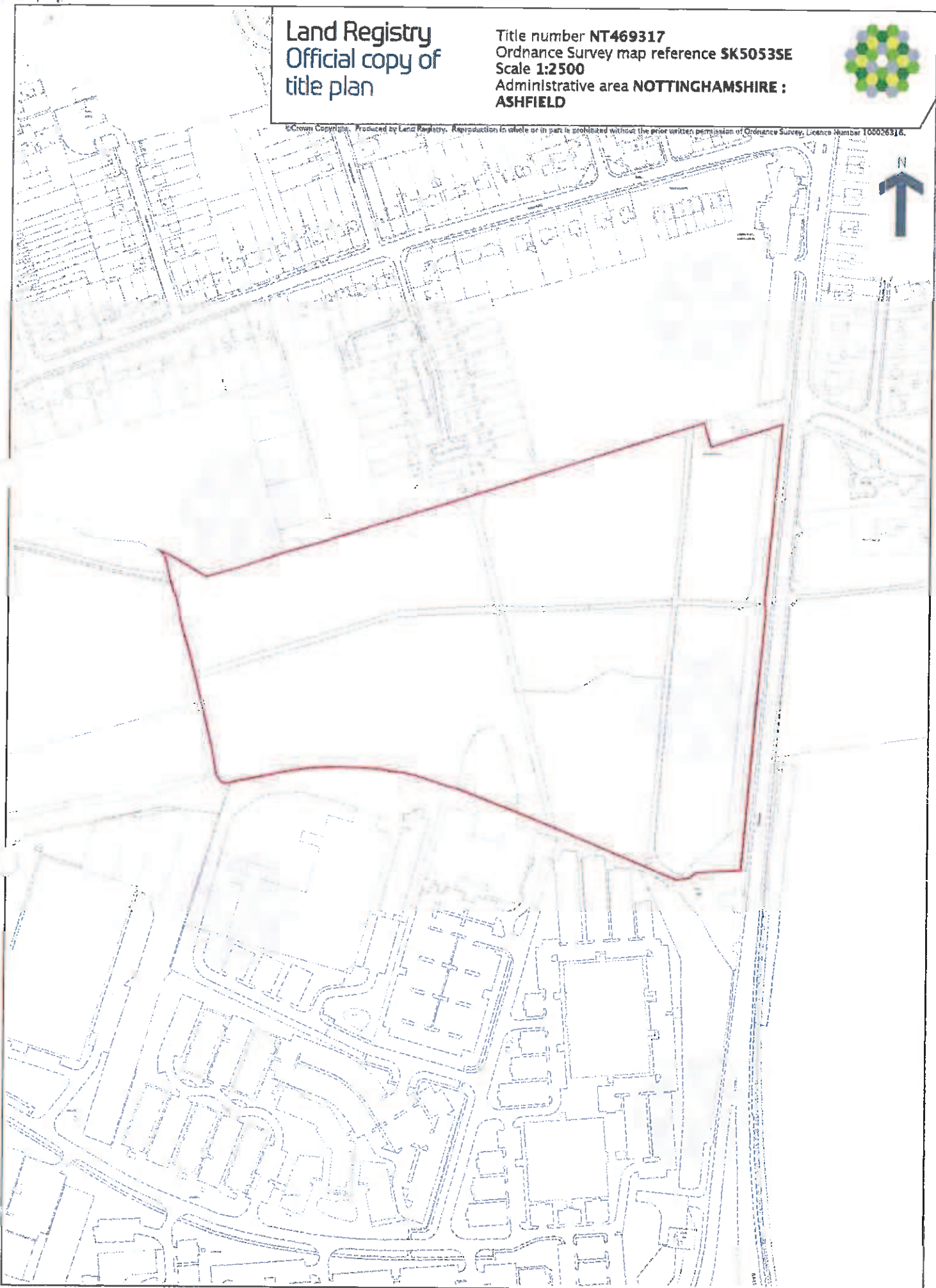
Solicitor/~~Commissioner for Oaths~~

Land Registry
Official copy of
title plan

Title number **NT469317**
Ordnance Survey map reference **SK5053SE**
Scale **1:2500**
Administrative area **NOTTINGHAMSHIRE :**
ASHFIELD



© Crown Copyright. Produced by Land Registry. Reproduction in whole or in part is prohibited without the prior written permission of Ordnance Survey, Licence Number 100026316.



THIS IS THE PLAN REFERRED TO IN THE STATUTORY
DECLARATION OF ANOIRA THORLEY DATED 2
APRIL 2012