

-
PTC.TH/AA9
Tim Hart
(0115) 977 4395
(0115) 977 2414
30 March 1998

Smith Woolley
Collingham
Newark
Nottinghamshire
NG23 7LG

1st Class

Dear Sirs

ANNESLEY ESTATE

I hereby acknowledge receipt of the Statutory Declarations sworn in respect of the Annesley Estate, which will be placed on file with the deposited statements and plan.

Yours faithfully



for Group Manager (Countryside)

26027

SMITH-WOOLLEY

CHARTERED SURVEYORS

CAMBRIDGE NEWARK NORWICH OXFORD SHREWSBURY

Our Ref: JJMS/jld/A89/010/T12a

Your Ref: PGC.TH/ME13

23rd March 1998

The Group Manager (Countryside)
Nottinghamshire County Council
Department of Planning & Economic Development
Trent Bridge House
Fox Road
West Bridgford
NOTTINGHAM NG2 6BJ

For the attention of T P Hart Esq


Dear Sirs,

ANNESLEY ESTATE
SECTION 31 (6) HIGHWAYS ACT 1980

Further to your letter of 20th August 1997, please find enclosed Statutory Declarations sworn by our Clients as the second stage in the above procedure of registering existing rights of way.

We look forward to receiving your acknowledgement of receipt in due course.

Yours faithfully



 Smith-Woolley

Enc.



COLLINGHAM, NEWARK, NOTTINGHAMSHIRE NG23
TEL 01636 892456 FAX 01636 893045

Partners: T H G Cooper FRICS FAAV P C R Whittle MA FRICS J P Woollard FRICS
S R Burman FRICS FAAV ACI Arb R M Beazley BSc (Agric) ARICS FAAV R G P Plowden FRICS
P Ainscough ARICS R N Stansfield BSc FRICS M R Bore FSST C R G Campion ARICS
P V Lindon MA FRICS K A Preston MSc
Associates: I J Glenny FRICS FAAV D C Morris ARICS J G Leighton-Dyson
J J Morgan-Smith BSc (Hons) ARICS FAAV A G Neale BSc (Hons) ARICS
G R A Warde-Aldam BA ARICS D J Mapus-Smith BSc (Hons) ARICS FAAV H S Kilner MA MPhil ARICS MRTPI

NOTTINGHAMSHIRE COUNTY COUNCIL

STATUTORY DECLARATION

SECTION 31 (6) OF THE HIGHWAYS ACT 1980

I, H. G. Fetherstonhaugh DO SOLEMNLY AND SINCERELY DECLARE as follows:

1. I am and have been since 28th April 1992 an owner of the land known as Annesley Estate more particularly delineated on the plan accompanying this declaration and there on edged red.
2. On the 14th day of August 1997 I deposited by my Agents, Messrs Smith-Woolley, Collingham, Nr Newark, Notts NG23 7LG with Nottinghamshire County Council, being the appropriate Council, a statement accompanied by a plan delineating my property by red edging which stated that the ways coloured green on the said plan and on the plan accompanying this declaration are definitive or dedicated as BRIDLEWAYS and the ways coloured purple on the said plan and on the plan accompanying this declaration are definitive or dedicated as FOOTPATHS.
3. With reference to 2 above, I confirm that there are no additional public ways over the land edged red on the Plan and in the Statement dated 14th August 1997.

AND I MAKE this solemn declaration on the 18th day of ~~March~~ 1998 conscientiously believing it to be true and by virtue of the Statutory Declarations Act 1835.

GWJ.

Declared at 17 Princess Drive, Colwyn Bay in the
County of Merseyside of the County.

Signed 

H G Fetherstonhaugh

Before me 

[~~Commissioner of Oaths of a Justice of Peace or Solicitor~~]

NOTTINGHAMSHIRE COUNTY COUNCIL

STATUTORY DECLARATION


SECTION 31 (6) OF THE HIGHWAYS ACT 1980

I, H. S. Fetherstonhaugh DO SOLEMNLY AND SINCERELY DECLARE as follows:

1. I am and have been since 20th May 1993 an owner of the land known as Annesley Estate more particularly delineated on the plan accompanying this declaration and there on edged red.
2. On the 14th day of August 1997 I deposited by me Agents, Messrs Smith-Woolley, Collingham, Nr Newark, Notts NG23 7LG with Nottinghamshire County Council, being the appropriate Council, a statement accompanied by a plan delineating my property by red edging which stated that the ways coloured green on the said plan and on the plan accompanying this declaration are definitive or dedicated as BRIDLEWAYS and the ways coloured purple on the said plan and on the plan accompanying this declaration are definitive or dedicated as FOOTPATHS.
3. With reference to 2 above, I confirm that there are no additional public ways over the land edged red on the Plan and in the Statement dated 14th August 1997.

AND I MAKE this solemn declaration on the 11th day of Sept 1997 conscientiously believing it to be true and by virtue of the Statutory Declarations Act 1835.

Declared at Holywell in the County of Flintshire

Signed 

H S Fetherstonhaugh

Before me 

[~~Commissioner of Oaths of a Justice of Peace or Solicitor~~]

NOTTINGHAMSHIRE COUNTY COUNCIL

STATUTORY DECLARATION

SECTION 31 (6) OF THE HIGHWAYS ACT 1980

I, I. P. M. Payne DO SOLEMNLY AND SINCERELY DECLARE as follows:

1. I am and have been since 20th May 1993 an owner of the land known as Annesley Estate more particularly delineated on the plan accompanying this declaration and there on edged red.
2. On the 14th day of August 1997 I deposited by my Agent, Messrs Smith-Woolley, Collingham, Nr Newark, Notts NG23 7LG with Nottinghamshire County Council, being the appropriate Council, a statement accompanied by a plan delineating my property by red edging which stated that the ways coloured green on the said plan and on the plan accompanying this declaration are definitive or dedicated as BRIDLEWAYS and the ways coloured purple on the said plan and on the plan accompanying this declaration are definitive or dedicated as FOOTPATHS.
3. With reference to 2 above, I confirm that there are no additional public ways over the land edged red on the Plan and in the Statement dated 14th August 1997.

AND I MAKE this solemn declaration on the *2nd* day of *December* 1997 conscientiously believing it to be true and by virtue of the Statutory Declarations Act 1835.

Declared at *29 Upper Parliament Street Nottingham*

Signed

I P M Payne

Before me

~~[Commissioner of Oaths of a Justice of Peace or Solicitor]~~

NOTTINGHAMSHIRE COUNTY COUNCIL

STATUTORY DECLARATION


SECTION 31 (6) OF THE HIGHWAYS ACT 1980

I, T. M. Brudenell DO SOLEMNLY AND SINCERELY DECLARE as follows:


1. I am and have been since 20th May 1993 an owner of the land known as Annesley Estate more particularly delineated on the plan accompanying this declaration and there on edged red.
2. On the 14th day of August 1997 I deposited by me Agents, Messrs Smith-Woolley, Collingham, Nr Newark, Notts NG23 7LG with Nottinghamshire County Council, being the appropriate Council, a statement accompanied by a plan delineating my property by red edging which stated that the ways coloured green on the said plan and on the plan accompanying this declaration are definitive or dedicated as BRIDLEWAYS and the ways coloured purple on the said plan and on the plan accompanying this declaration are definitive or dedicated as FOOTPATHS.
3. With reference to 2 above, I confirm that there are no additional public ways over the land edged red on the Plan and in the Statement dated 14th August 1997.

AND I MAKE this solemn declaration on the 12 day of ^{August} 1997 conscientiously believing it to be true and by virtue of the Statutory Declarations Act 1835.

Declared at Queen Elizabeth Secondary, Ropley, Lough Ecy

Signed 

T M Brudenell

Before me 


[Commissioner of Oaths of a Justice of Peace or Solicitor]

NOTTINGHAMSHIRE COUNTY COUNCIL

STATUTORY DECLARATION

SECTION 31 (6) OF THE HIGHWAYS ACT 1980

I, F. Russell DO SOLEMNLY AND SINCERELY DECLARE as follows:

- 1. I am and have been since 28th April 1992 an owner of the land known as Annesley Estate more particularly delineated on the plan accompanying this declaration and there on edged red.
- 2. On the 14th day of August 1997 I deposited by my Agents, Messrs Smith-Woolley, Collingham, Nr Newark, Notts NG23 7LG with Nottinghamshire County Council, being the appropriate Council, a statement accompanied by a plan delineating my property by red edging which stated that the ways coloured green on the said plan and on the plan accompanying this declaration are definitive or dedicated as BRIDLEWAYS and the ways coloured purple on the said plan and on the plan accompanying this declaration are definitive or dedicated as FOOTPATHS.
- 3. With reference to 2 above, I confirm that there are no additional public ways over the land edged red on the Plan and in the Statement dated 14th August 1997.

AND I MAKE this solemn declaration on the ^{1st} day of ^{December 1997} conscientiously believing it to be true and by virtue of the Statutory Declarations Act 1835.

Declared at 8, King Street, St James's Church
SW14 6BT

Signed 

F Russell 

Before me 

[~~Commissioner of Oaths of a Justice of Peace or Solicitor~~]

NOTTINGHAMSHIRE COUNTY COUNCIL

STATUTORY DECLARATION

SECTION 31 (6) OF THE HIGHWAYS ACT 1980


GILLHAM FCG

I, F. C. ~~Gilham~~ DO SOLEMNLY AND SINCERELY DECLARE as follows:

- 1. I am and have been since 20th May 1993 an owner of the land known as Annesley Estate more particularly delineated on the plan accompanying this declaration and there on edged red.
- 2. On the 14th day of August 1997 I deposited by my Agents, Messrs Smith-Woolley, Collingham, Nr Newark, Notts NG23 7LG with Nottinghamshire County Council, being the appropriate Council, a statement accompanied by a plan delineating my property by red edging which stated that the ways coloured green on the said plan and on the plan accompanying this declaration are definitive or dedicated as BRIDLEWAYS and the ways coloured purple on the said plan and on the plan accompanying this declaration are definitive or dedicated as FOOTPATHS.
- 3. With reference to 2 above, I confirm that there are no additional public ways over the land edged red on the Plan and in the Statement dated 14th August 1997.

AND I MAKE this solemn declaration on the 9 day of Dec 1997 conscientiously believing it to be true and by virtue of the Statutory Declarations Act 1835.

Declared at OFFENBACH & CO
 60 GREAT MARLBOROUGH ST
 LONDON W1V 2BA
 DX 89260 SOMO SQUARE
 TEL: 071 434 9391
 FAX: 071 734 9575

Signed 

Miss F C Gilham
GILLHAM FCG

Before me  

[Commissioner of Oaths of a Justice of Peace or Solicitor]

NOTTINGHAMSHIRE COUNTY COUNCIL

STATUTORY DECLARATION

SECTION 31 (6) OF THE HIGHWAYS ACT 1980

We the undersigned DO SOLEMNLY AND SINCERELY DECLARE as follows:

1. We are and have been since 19th March 1990 owners of the land known as Annesley Estate more particularly delineated on the plan accompanying this declaration and there on edged red.
2. On the 14th day of August 1997 we deposited by our Agents, Messrs Smith-Woolley, Collingham, Nr Newark, Notts NG23 7LG with Nottinghamshire County Council, being the appropriate Council, a statement accompanied by a plan delineating our property by red edging which stated that the ways coloured green on the said plan and on the plan accompanying this declaration are definitive or dedicated as BRIDLEWAYS and the ways coloured purple on the said plan and on the plan accompanying this declaration are definitive or dedicated as FOOTPATHS.
3. With reference to 2 above, we confirm that there are no additional public ways over the land edged red on the Plan and in the Statement dated 14th August 1997.

AND WE MAKE this solemn declaration on the 3rd day of February 1998 conscientiously believing it to be true and by virtue of the Statutory Declarations Act 1835.

Declared at St Helier Jersey
3rd February 1998

Signed [Redacted] (Print Name) D P SUTCLIFFE

Signed [Redacted] (Print Name) P M YATES

Signed [Redacted] (Print Name) FOR AND ON BEHALF OF
EAGLE TRUSTEES LIMITED

Before me [Redacted]
Solicitor

[Commissioner of Oaths of a Justice of Peace or Solicitor]

I. W. S. Strang
English Solicitor
Templar House,
Don Road,
St. Helier,
Jersey, JE4 8NU, C.I.
01534-500300

-
PTC.TH/SF2
Tim Hart
(0115) 977 4395
(0115) 977 2414
11 June 1997

Mr J J Morgan-Smith
Smith Woolley
Collingham
Newark
NOTTS NG23 7LG

1st Class

Dear Mr Morgan-Smith

ANNESLEY ESTATE - PUBLIC RIGHTS OF WAY

Further to your letter of 2 June 1997, please find enclosed the Estate plan which has been corrected and added to as necessary by cross checking with the Definitive Map. Please contact me should you have any queries regarding these alterations.

Yours sincerely



for Group Manager (Countryside)

22870

SMITH-WOOLLEY
CHARTERED SURVEYORS
CAMBRIDGE NEWARK NORWICH OXFORD SHREWSBURY

Our Ref: JJMS/BES/A89/010/A

2 June 1997

FAO Mr Tim Hart
Nottinghamshire County Council
Rights of Way Section
Trent Bridge House
Fox Road
West Bridgford
Notts
NG2 6BJ

Dear Sir

**Annesley Estate
Public Rights of Way**

Further to our telephone conversation of 2 June 1997 please find enclosed a plan showing the above Estate with some of the public rights of way marked on it.

I should be very grateful if you would kindly complete, amend or confirm that no further amendments are necessary so that we can submit a Section 31 Declaration under The Highways Act 1980.

I look forward to hearing from you.

Yours faithfully

[Redacted signature area]

J J Morgan-Smith



COLLINGHAM, NEWARK, NOTTINGHAMSHIRE NG23 7LG
TEL 01636 892456 FAX 01636 893045

Partners: T H G Cooper FRICS FAAV P C R Whittle MA FRICS J P Woollard FRICS
S R Burman FRICS FAAV ACI Arb R M Beazley BSc (Agric) ARICS FAAV R G P Plowden FRICS
P Ainscough ARICS R N Stansfield BSc FRICS M R Bore FSST C R G Campion ARICS
F G C Darrah BSc ARICS C R Neal BA FCA (Partnership Secretary) P V Lindon MA ARICS K A Preston MSc
Associates: I J Glenny FRICS FAAV D C Morris ARICS J G Leighton-Dyson
M F Annett Dip (Est Man) FRICS J J Morgan-Smith BSc (Hons) ARICS FAAV
A G Neale BSc (Hons) ARICS G R A Warde-Aldam BA ARICS D J Mapus-Smith BSc (Hons) ARICS FAAV

JMS/jld/A90/107T1
PTC.TH/ME13
Mr T Hart
(0115) 977 4395
(0115) 977 2414
20 August 1997

Smith-Woolley
Collingham
NEWARK
Notts
NG23 7LG

Dear Sirs

ANNESLEY ESTATE

I hereby acknowledge receipt of the statements and plan made on behalf of the owners of the Annesley Estate under Section 31(6) of the Highways Act 1980. The documents have been placed on file, and I await the associated Declarations.

OSSINGTON ESTATE

I also acknowledge receipt of the statements and plan for the Ossington Estate, and I again note that the Declarations will follow.

Yours faithfully



for Group Manager (Countryside)

23641

SMITH-WOOLLEY
CHARTERED SURVEYORS
CAMBRIDGE NEWARK NORWICH OXFORD SHREWSBURY

Your Ref: PTC.TH/SF2

Our Ref: JMS/jld/A89/010A12

14th August 1997

Group Manager (Countryside)
Planning and Economic Development Department
Nottinghamshire County Council
Trent Bridge House
Fox Road
West Bridgford
NOTTINGHAM
NG2 6BJ

FAO Tim Hart

Dear Sir,

ANNESLEY ESTATE - SECTION 31 (6) OF THE HIGHWAYS ACT 1980

Please find enclosed statements and plans made on behalf of the owners of Annesley Estate which we are instructed to deposit with you under the above Act.

We should be most grateful if you could confirm and acknowledge receipt whereupon we will ask our clients to swear the necessary statutory declarations.

We look forward to hearing from you as soon as possible.

Yours faithfully



J J Morgan-Smith

COLLINGHAM, NEWARK, NOTTINGHAMSHIRE NG23 7LG
TEL 01636 892456 FAX 01636 893045

Partners: T H G Cooper FRICS FAAV P C R Whittle MA FRICS J P Woollard FRICS
S R Burmen FRICS FAAV ACIArb R M Beazley BSc (Agric) ARICS FAAV R G P Plowden FRICS
P Ainscough ARICS R N Stansfield BSc FRICS M R Bore FSST C R G Campion ARICS
F G C Darrah BSc ARICS C R Neal BA FCA (Partnership Secretary) P V Lindon MA FRICS K A Preston MSc
Associates: I J Glenny FRICS FAAV D C Morris ARICS J G Leighton-Dyson
M F Annett Dip (Est Man) FRICS J J Morgan-Smith BSc (Hons) ARICS FAAV
A G Neale BSc (Hons) ARICS G R A Warde-Aldam BA ARICS D J Mapus-Smith BSc (Hons) ARICS FAAV

NOTTINGHAMSHIRE COUNTY COUNCIL
DEPOSIT OF STATEMENT AND PLAN
SECTION 31 (6) OF THE HIGHWAYS ACT 1980

To

1 I am and have been since 28/4/992 a Cruse an owner within the meaning
(day, month, year)

of the above section of the land known as Annesley Estate more particularly delineated on the attached plan accompanying this statement and thereon edged red.

2 The aforementioned land lies in the Parishes/Communities of Felley and Annesley.

3 The ways coloured green on the said plan appear on the Definitive Map as BRIDLEWAYS.

4 The ways coloured purple on the said plan appear on the Definitive Map as FOOTPATHS.

5 No other ways over the land have been dedicated as highways.

6 The deposit shall comprise this statement and accompanying plan.

Signed (Landowner)

Name (of Landowner) FRANCIS RUSSELL

Address 30 UPPER MONTAGU ST
LONDON W1H 1AP

Date 30.6.1997

Signed (Witness)

Name (of Witness) / MARY STANFORD

Address 9 Campden Hill Gardens
LONDON W8 7AX

Occupation

Secretary

NOTTINGHAMSHIRE COUNTY COUNCIL
DEPOSIT OF STATEMENT AND PLAN
SECTION 31 (6) OF THE HIGHWAYS ACT 1980

To

1 I am and have been since 28 APRIL 1992 an owner within the meaning
(day, month, year)

of the above section of the land known as Annesley Estate more particularly delineated on the attached plan accompanying this statement and thereon edged red.

2 The aforementioned land lies in the Parishes/Communities of Felley and Annesley.

3 The ways coloured green on the said plan appear on the Definitive Map as BRIDLEWAYS.

4 The ways coloured purple on the said plan appear on the Definitive Map as FOOTPATHS.

5 No other ways over the land have been dedicated as highways.

6 The deposit shall comprise this statement and accompanying plan.

Signed (Landowner)

Name (of Landowner) JAN PHILIP MILNER PATNE

Address EMPRESS BUILDINGS
29 UPPER PARLIAMENT STREET
NOTTINGHAM NG1 2AQ.

Date

Signed (Witness)

Name (of Witness) LINDA RINGWOOD

Address 176 OXCLOSE LANE
ARNOLD NOTTINGHAM

Occupation SECRETARY

NOTTINGHAMSHIRE COUNTY COUNCIL
DEPOSIT OF STATEMENT AND PLAN
SECTION 31 (6) OF THE HIGHWAYS ACT 1980

To

1 I am and have been since 20th May 1993 an owner within the meaning
(day, month, year)

of the above section of the land known as Annesley Estate more particularly delineated on the attached plan accompanying this statement and thereon edged red.

2 The aforementioned land lies in the Parishes/Communities of Felley and Annesley.

3 The ways coloured green on the said plan appear on the Definitive Map as BRIDLEWAYS.

4 The ways coloured purple on the said plan appear on the Definitive Map as FOOTPATHS.

5 No other ways over the land have been dedicated as highways.

6 The deposit shall comprise this statement and accompanying plan.

Signed (Landowner)

Thomas Jones

Name (of Landowner)

T.M. Jones

Address

*20 Annesley Street
London SW1V 4DX*

Date

6th June 1993

Signed (Witness)

Name (of Witness)

NICOLA S. FOX

Address

*44A RANDOLPH AVENUE
LONDON W9 1BE*

Occupation

BARRISTER.

NOTTINGHAMSHIRE COUNTY COUNCIL
DEPOSIT OF STATEMENT AND PLAN
SECTION 31 (6) OF THE HIGHWAYS ACT 1980

To

1 ^{WE ARE} I ~~am~~ and have been since 19 MARCH 1990..... an owner within the meaning
(day, month, year)

of the above section of the land known as Annesley Estate more particularly delineated on the attached plan accompanying this statement and thereon edged red.

2 The aforementioned land lies in the Parishes/Communities of Felley and Annesley.

3 The ways coloured green on the said plan appear on the Definitive Map as BRIDLEWAYS.

4 The ways coloured purple on the said plan appear on the Definitive Map as FOOTPATHS.

5 No other ways over the land have been dedicated as highways.

6 The deposit shall comprise this statement and accompanying plan.

Signed (Landowner)


^{DIRECTOR}
Name (of Landowner) EAGLE TRUSTEES LIMITED

Address EAGLE HOUSE, DON ROAD, ST HELIER, JERSEY

Date 4 JULY 1997

Signed (Witness)

~~MISS DONNA J~~ 
Name (of Witness) MISS DONNA MURRAY

Address EAGLE HOUSE, DON ROAD, ST HELIER, JERSEY

Occupation ADMINISTRATOR

NOTTINGHAMSHIRE COUNTY COUNCIL
DEPOSIT OF STATEMENT AND PLAN
SECTION 31 (6) OF THE HIGHWAYS ACT 1980

To

1 I am and have been since 28th April 1997 an owner within the meaning
(day, month, year)

of the above section of the land known as Annesley Estate more particularly delineated on the attached plan accompanying this statement and thereon edged red.

2 The aforementioned land lies in the Parishes/Communities of Felley and Annesley.

3 The ways coloured green on the said plan appear on the Definitive Map as BRIDLEWAYS.

4 The ways coloured purple on the said plan appear on the Definitive Map as FOOTPATHS.

5 No other ways over the land have been dedicated as highways.

6 The deposit shall comprise this statement and accompanying plan.

Signed (Landowner)

Name (of Landowner)

Address

Date

Signed (Witness)

Name (of Witness)

Address

Occupation

Land Agent

NOTTINGHAMSHIRE COUNTY COUNCIL
DEPOSIT OF STATEMENT AND PLAN
SECTION 31 (6) OF THE HIGHWAYS ACT 1980

To

1 I am and have been since 20th May 1993 an owner within the meaning
(day, month, year)

of the above section of the land known as Annesley Estate more particularly delineated on the attached plan accompanying this statement and thereon edged red.

2 The aforementioned land lies in the Parishes/Communities of Felley and Annesley.

3 The ways coloured green on the said plan appear on the Definitive Map as BRIDLEWAYS.

4 The ways coloured purple on the said plan appear on the Definitive Map as FOOTPATHS.

5 No other ways over the land have been dedicated as highways.

6 The deposit shall comprise this statement and accompanying plan.

Signed (Landowner) 

Name (of Landowner) H-S-FATHERSTON HAUGH

Address FAENON BACH
BODELWYDAN
ARNYL DENBIGHSHIRE LL 18 5SW

Date 30/6/97 

Signed (Witness) 

Name (of Witness) PETER STEBBINGS

Address HILLSIDE
NUMMIF GRANGE RD
LLANIDNOY

Occupation DIRECTOR OF GOLF

NOTTINGHAMSHIRE COUNTY COUNCIL
DEPOSIT OF STATEMENT AND PLAN
SECTION 31 (6) OF THE HIGHWAYS ACT 1980

To

1 I am and have been since 20th May 1993 an owner within the meaning
(day, month, year)

of the above section of the land known as Annesley Estate more particularly delineated on the attached plan accompanying this statement and thereon edged red.

2 The aforementioned land lies in the Parishes/Communities of Felley and Annesley.

3 The ways coloured green on the said plan appear on the Definitive Map as BRIDLEWAYS.

4 The ways coloured purple on the said plan appear on the Definitive Map as FOOTPATHS.

5 No other ways over the land have been dedicated as highways.

6 The deposit shall comprise this statement and accompanying plan.

Signed (Landowner)

Name (of Landowner)

Address 64B BRODRICK ROAD, LONDON SW17 7DY

Date

3.7.97

Signed (Witness)

Name (of Witness)

Address

Occupation

Wickhurst Farmhouse
Leigh, Tonbridge,
Kent TN11 8PS

Violin dealer.

THE ANNESLEY ESTATE, Nottinghamshire.



ANNESLEY ESTATE
Public Highway
Public Footpath

56 44 00	56 44 30	56 45 00	56 45 30	56 46 00
56 46 30	56 47 00	56 47 30	56 48 00	56 48 30
56 49 00	56 49 30	56 50 00	56 50 30	56 51 00
56 51 30	56 52 00	56 52 30	56 53 00	56 53 30
56 54 00	56 54 30	56 55 00	56 55 30	56 56 00

SMITH-WOOLLEY
CHARTERED SURVEYORS
Scale: 1:10000
This map is published for convenience of purchasers only. No responsibility is assumed for any errors or omissions. The copyright in this map is reserved by Smith-Woolley & Co. Ltd. 1953.

THE ANNESLEY ESTATE, Nottinghamshire.

