

## Rights of Way Network Post A46 road scheme



Scale 1:10000

Produced by: j b116

Date: 18/11/2013


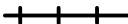




This map is reproduced from Ordnance Survey materials with the permission of Ordnance Survey on behalf of the Controller of Her Majesty's Stationery Office. Crown copyrights. Unauthorised reproduction infringes Crown Copyright and may lead to prosecution or civil proceedings. (Nottinghamshire County Council) (100019713), 2013

### NOT DEFINITIVE

Queries about path alignment should be made to the Definitive Map Team on 0115 9773708.

#### Public Rights of Way:

-  Footpath
-  Bridleway
-  Byway Open to All Traffic
-  Restricted Byway