



Nottinghamshire County Council
Environment Department

APPLICATION FOR A MODIFICATION ORDER

WILDLIFE AND COUNTRYSIDE ACT 1981 NOTTINGHAMSHIRE DEFINITIVE MAP AND STATEMENT

TO: NOTTINGHAMSHIRE COUNTY COUNCIL
RIGHTS OF WAY SECTION
ENVIRONMENT DEPARTMENT
TRENT BRIDGE HOUSE
FOX ROAD
WEST BRIDGFORD
NOTTINGHAM NG2 6BJ

I/We, Stephen Parkhouse on behalf of Nottinghamshire Ramblers

_____ Sorrento, Squires Lane, Kings Clipstone, Mansfield, NG21 9BP hereby apply for an order under Section 53(2) of the Wildlife and Countryside Act 1981 modifying the Nottinghamshire Definitive Map and Statement for the District of Mansfield by

* deleting the route known as _____
_____ and running from _____

to _____

* Adding the (footpath) (bridleway) (byway open to all traffic) situated in the Parish/Town of _____
_____ and running from _____
to _____

*3. Upgrading Warsop footpaths no.15 and no.12 to a bridleway running from south of William Wood Bridge along William Wood Lane to the old rail line.

* (varying) (adding to) the particulars relating to the route known as _____
and running from _____
to _____
by _____
and shown on the map annexed hereto.

* Please complete the appropriate section.

I/We attach copies and list below the following documentary evidence (including statements of witness(es)) in support of this application.

DOCUMENTS

User Evidence Forms 20

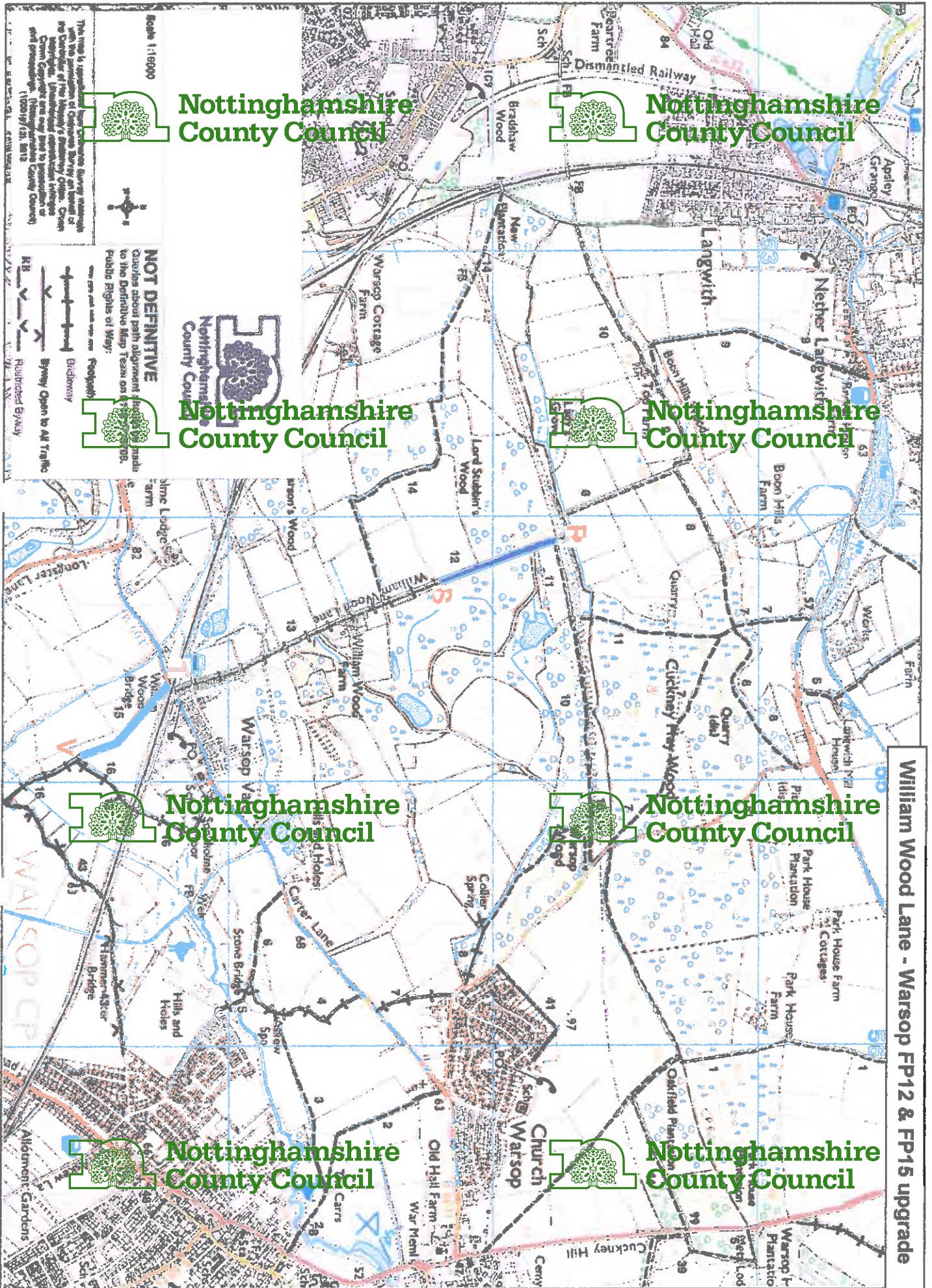
Witness @ Warsop Estate
= Shanelle Goodwin
01530 410873

ane

Dated _____

Signed _____

14th October 2013



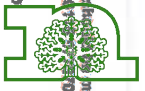
William Wood Lane - Warsop FP12 & FP15 upgrade



**Nottinghamshire
County Council**



**Nottinghamshire
County Council**



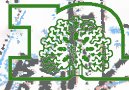
**Nottinghamshire
County Council**



**Nottinghamshire
County Council**



**Nottinghamshire
County Council**



**Nottinghamshire
County Council**



**Nottinghamshire
County Council**



**Nottinghamshire
County Council**

This map is reproduced from Nottinghamshire County Council's Strategic Planning Department. It is not intended to be used for any other purpose without the permission of the Council. The Council is not responsible for any errors or omissions on this map. Copyright is reserved by Nottinghamshire County Council. (10/05/15) 1815



Scale 1:18000

NOT DEFINITIVE
Queries about path alignment should be made to the Definitive Map Team on 0115 951 050. Public Rights of Way.

- Footpath
- Bridleway
- Byway Open to All Traffic
- Restricted Byway