



APPLICATION FOR A MODIFICATION ORDER

WILDLIFE AND COUNTRYSIDE ACT 1981 NOTTINGHAMSHIRE DEFINITIVE MAP AND STATEMENT

To: NOTTINGHAMSHIRE COUNTY COUNCIL
RIGHTS OF WAY SECTION
ENVIRONMENT DEPARTMENT
TRENT BRIDGE HOUSE
FOX ROAD
WEST BRIDGFORD
NOTTINGHAM NG2 6BJ

I Stephen Parkhouse of Sorrento, Squires Lane, Kings Clipstone, Mansfield, NG21 9BP
on behalf of Nottinghamshire Ramblers

hereby apply for an order under Section 53(2) of the Wildlife and Countryside Act 1981 modifying
the Nottinghamshire Definitive Map and Statement for the Districts of Mansfield and Bassetlaw by

1. Not applicable to the application.
2. Adding bridleways situated in the parishes of Warsop and Cuckney running from
 - Hatfield Ave, Meden Vale to Warsop footpath 36 - labelled AY & YB on the map.
 - Warsop footpaths 36/38 to Warsop footpath 39 - labelled DEFG on the map.
 - Warsop footpaths 36/37 to the former rear entrance to Welbeck Pit - labelled CE on the map.
 - Cuckney bridleway 6 to Warsop footpath 39 - labelled HFG on the map.
3. Upgrading to a bridleways the following routes known as
 - Warsop footpath 36 at point Y and from point B marked on the map to A616 at Hazel Gap.
 - Warsop footpath 38 from the above route to Netherfield Lane
 - Warsop footpath 39 from point G to the A60 along the chain-link fencing
4. Not applicable to the application.

and shown on the maps attached

I attach copies and list below the following documentary evidence in support of the application.

Submission – submitted 2012 & 2013 plus extra information now

Witness Statements – Meden Vale 49 previously (2012) plus 5 more

Hazel Gap – 41 previously (2012) plus 5 more


Signed _____

Date 14th October 2013

**Path Claim
Cuckney & Norton**

Scale 1:10,000

Produced by: Data Solutions
© Crown Copyright and database
rights 2012 Ordnance Survey
100019713

24/03/2012

Connecticut



Nottinghamshire
County Council



Nottinghamshire
County Council



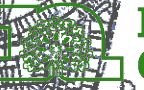
Nottinghamshire
County Council



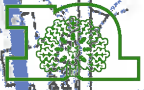
Nottinghamshire
County Council



Nottinghamshire
County Council



Nottinghamshire
County Council



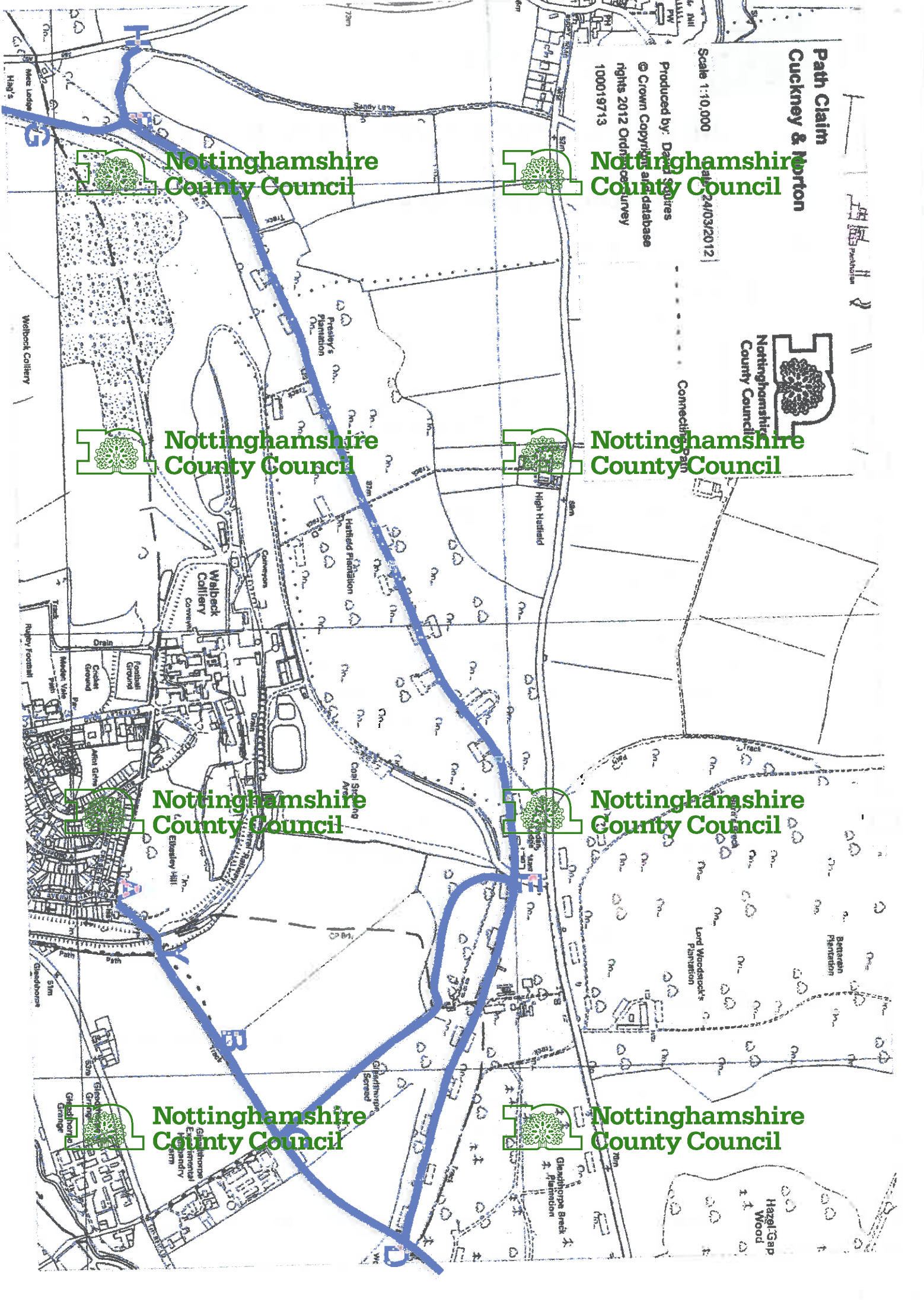
Nottinghamshire
County Council



Nottinghamshire
County Council



Nottinghamshire
County Council





Nottinghamshire
County Council

Scale 1:5000

Produced by: e180

Date: 23/05/2013

This map is reproduced from Ordnance Survey material with the permission of Ordnance Survey on behalf of the Controller of Her Majesty's Stationery Office. © Crown Copyright. Unauthorised reproduction is illegal. Ordnance Survey and its logo are registered trademarks of Ordnance Survey. Ordnance Survey, Nottinghamshire County Council, 2013/05/23

Nottinghamshire
County Council



Nottinghamshire
County Council



Nottinghamshire
County Council



Nottinghamshire
County Council



Nottinghamshire
County Council



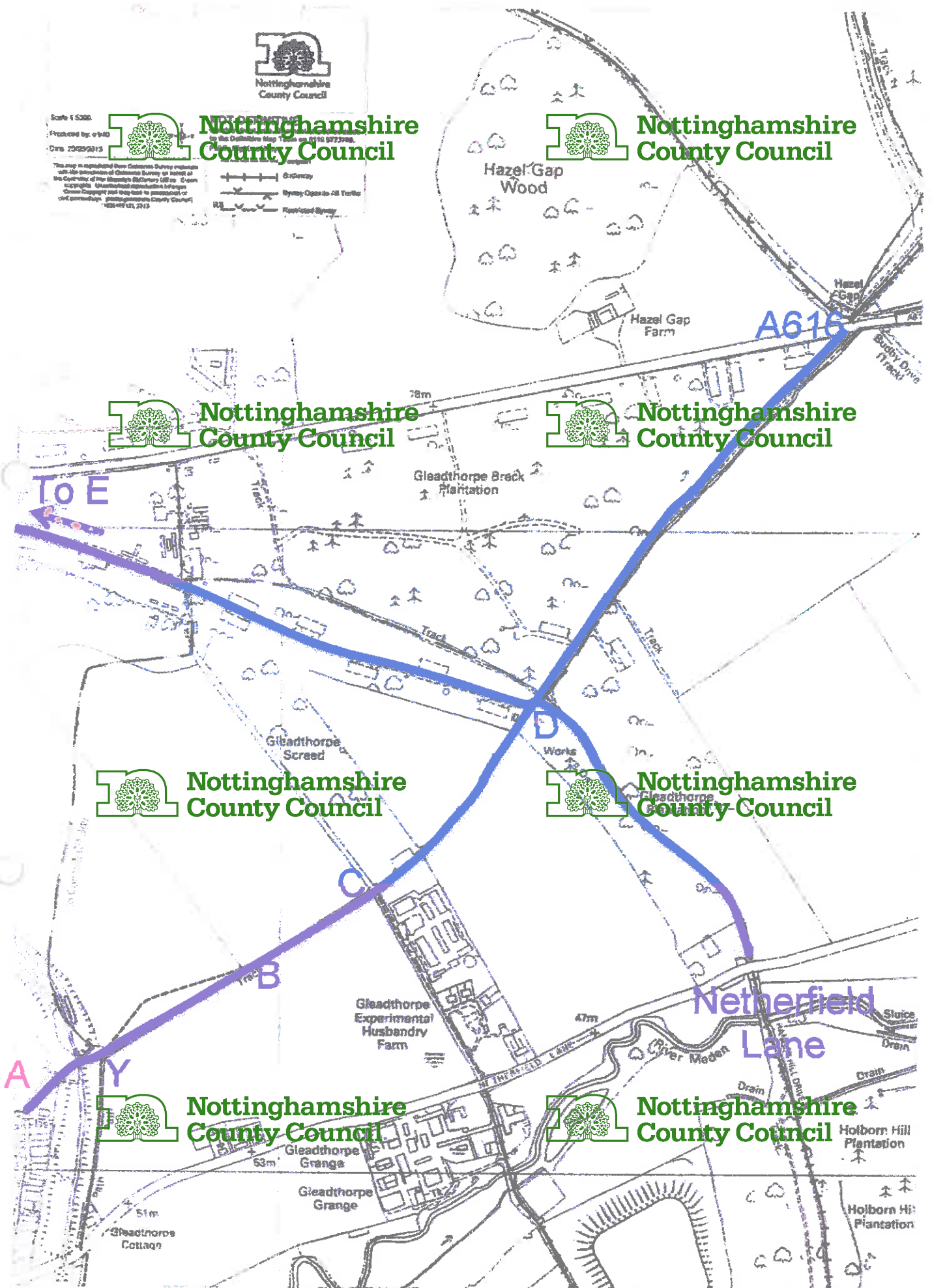
Nottinghamshire
County Council



Nottinghamshire
County Council



Nottinghamshire
County Council



To E

A616

Netherfield
Lane

Fish Claim

Signed _____

Date _____



Scale 1:10,000
Approved by:
Date: 04/10/2018



**Nottinghamshire
County Council**



**Nottinghamshire
County Council**

This map is derived from Ordnance Survey data held with the permission of Ordnance Survey on behalf of the Controller of Her Majesty's Stationery Office. It is reproduced here for the purposes of the Nottinghamshire County Council's website. Any other use of this map is prohibited without the prior written permission of the Controller of Her Majesty's Stationery Office. (Nottinghamshire County Council, 2018)

CLUCKNEY CP



**Nottinghamshire
County Council**



**Nottinghamshire
County Council**

H F G



**Nottinghamshire
County Council**



**Nottinghamshire
County Council**



**Nottinghamshire
County Council**



**Nottinghamshire
County Council**

Church Warsop

To E