



APPLICATION FOR A MODIFICATION ORDER

WILDLIFE AND COUNTRYSIDE ACT 1981 NOTTINGHAMSHIRE DEFINITIVE MAP AND STATEMENT

To: NOTTINGHAMSHIRE COUNTY COUNCIL
RIGHTS OF WAY SECTION
ENVIRONMENT DEPARTMENT
TRENT BRIDGE HOUSE
FOX ROAD
WEST BRIDGFORD
NOTTINGHAM NG2 6BJ

I/we, James Thomas of Birch Tree
Cottage, Main Street, Claypole, Newark hereby apply for
an order under Section 53(2) of the Wildlife and Countryside Act 1981 modifying the Nottinghamshire
Definitive Map and Statement for the District of _____ by

*1. deleting the route known as _____
_____ and running from

to _____

*2. Adding the (footpath) (bridleway) (~~byway open to all traffic~~) situated in the Parish/Town of _____
Bramby in the Willows and running from Bramby in the Willows
to the River Witherns and Claypole

*3. (upgrading) (downgrading) to a (footpath) (bridleway) (byway open to all traffic) the route
known as _____
and running from _____ to _____

*4. (varying) (adding to) the particulars relating to the route known as _____
_____ and running from _____
to _____
by _____

and shown on the map annexed hereto. — — .

* Please complete the appropriate section.

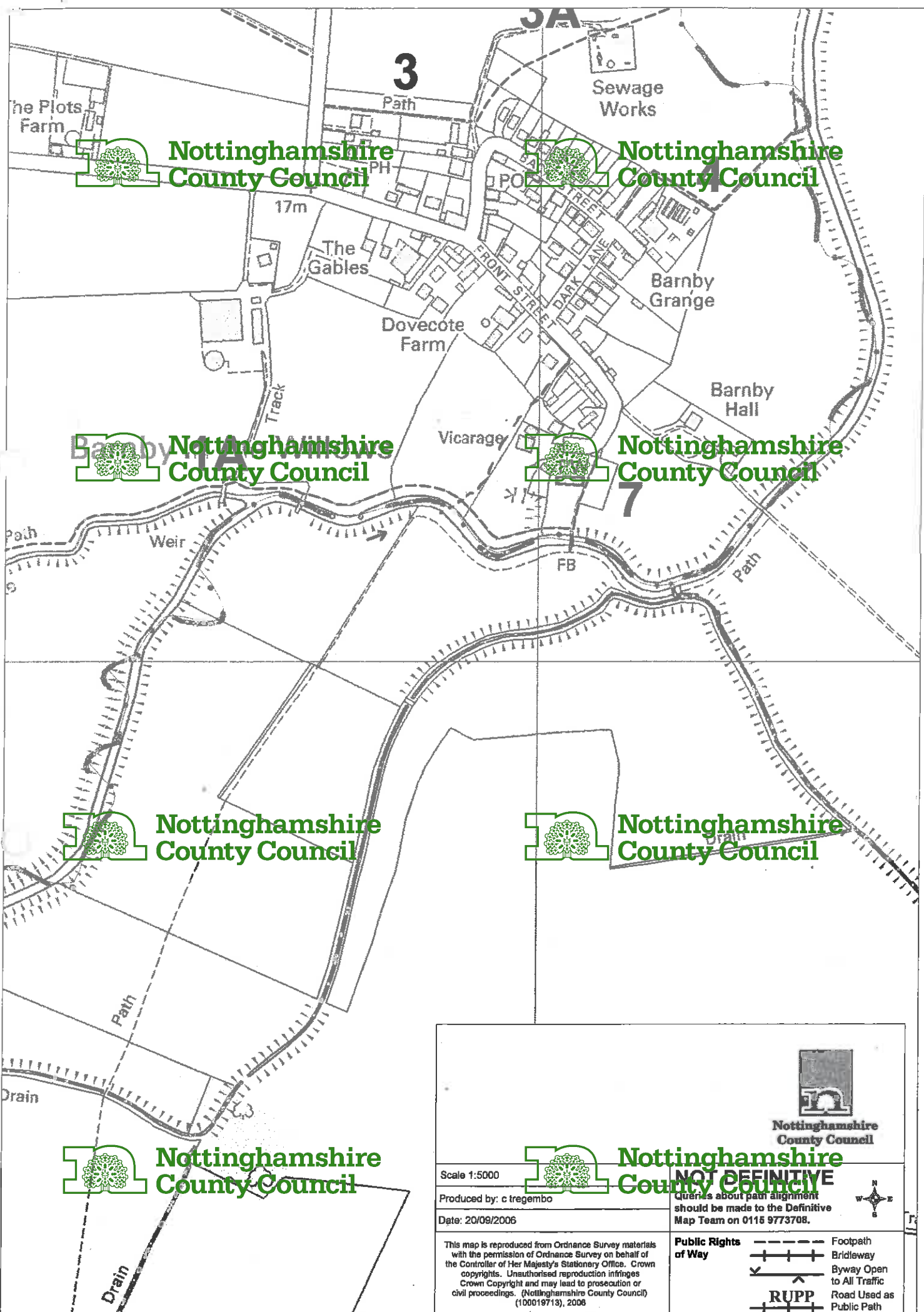
I/we attach copies and list below the following documentary evidence (including statements of
witness(es)) in support of this application.















DOCUMENTS

- ① Title deed appln for Bramby in the Willows 1841 (in Notts County Archives)
- ② King map 1806
- ③ Claypole Enclosure Act, plan and award 1770.
- ④ Carys Map 1805

Dated _____ Signed _____

20.9.06



 Nottinghamshire County Council									
Scale 1:5000 Produced by: c tregembo Date: 20/09/2006	<div style="text-align: center;">  Nottinghamshire County Council </div> <p>NOT DEFINITIVE Queries about path alignment should be made to the Definitive Map Team on 0115 9773708.</p>								
<p>This map is reproduced from Ordnance Survey materials with the permission of Ordnance Survey on behalf of the Controller of Her Majesty's Stationary Office. Crown copyrights. Unauthorised reproduction infringes Crown Copyright and may lead to prosecution or civil proceedings. (Nottinghamshire County Council) (100019713), 2006</p>	<p>Public Rights of Way</p> <table border="0"> <tr> <td></td> <td>Footpath</td> </tr> <tr> <td></td> <td>Bridleway</td> </tr> <tr> <td></td> <td>Byway Open to All Traffic</td> </tr> <tr> <td></td> <td>Road Used as Public Path</td> </tr> </table>		Footpath		Bridleway		Byway Open to All Traffic		Road Used as Public Path
	Footpath								
	Bridleway								
	Byway Open to All Traffic								
	Road Used as Public Path								