




KEY

-  Existing Arrangement
-  Proposed Arrangement
-  Proposed traffic sign

- NOTES**
1. This drawing is to be read in conjunction with all other relevant drawings, details and specifications.
 2. Do not scale from this drawing.
 3. All measurements are given in metres unless otherwise stated.

DRAFT

Rev.	Description	Drawn	Ch'kd	Auth	Date
Active Travel Fund Dovecote Lane, Beeston					
Information		Project No. TP2150482			
Proposed Point Closure on Dovecote Lane near West End / Middle Street Junction					
Scale	1:1250 @A1	Drawn	MB	Date	28.07.2021
		Ch'kd	PRD	Date	28.07.2021
		Auth	PRD	Traced	MB
Drawing No.	ATF-HSP-HGN-DL-DR-CH-001				Rev.
					0



www.viaom.co.uk Tel 0115 804 2100
Bilthorpe Depot, Bilthorpe Business Park,
Bilthorpe, Nottinghamshire, NG22 8ST

© Via East Midlands Limited Registered in England no.09903246

© Crown copyright and database rights 2020
Ordnance Survey 100019713