


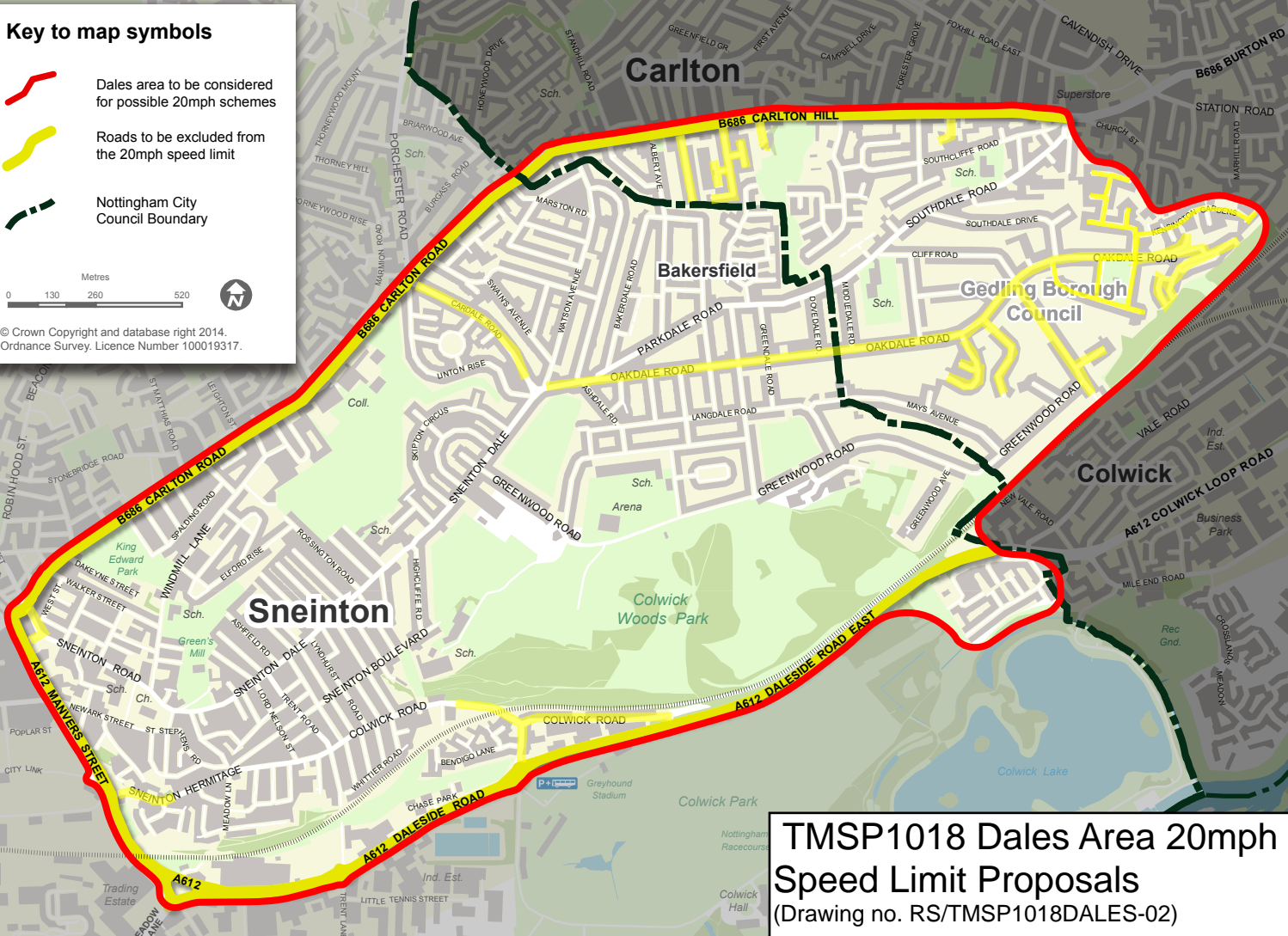


Key to map symbols

-  Dales area to be considered for possible 20mph schemes
-  Roads to be excluded from the 20mph speed limit
-  Nottingham City Council Boundary



© Crown Copyright and database right 2014.
Ordnance Survey. Licence Number 100019317.



**TMSP1018 Dales Area 20mph
Speed Limit Proposals**
(Drawing no. RS/TMSP1018DALES-02)