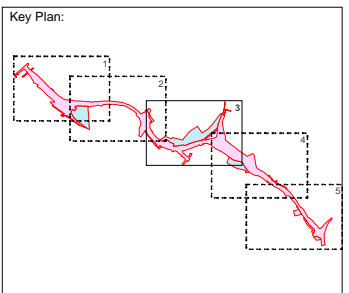
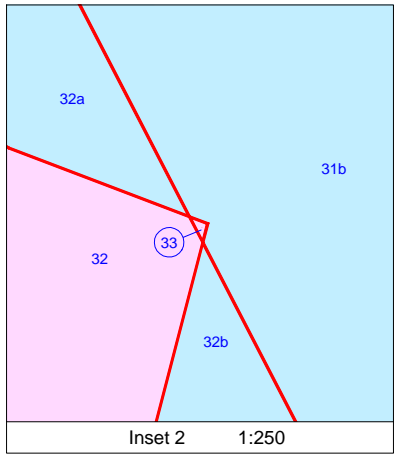
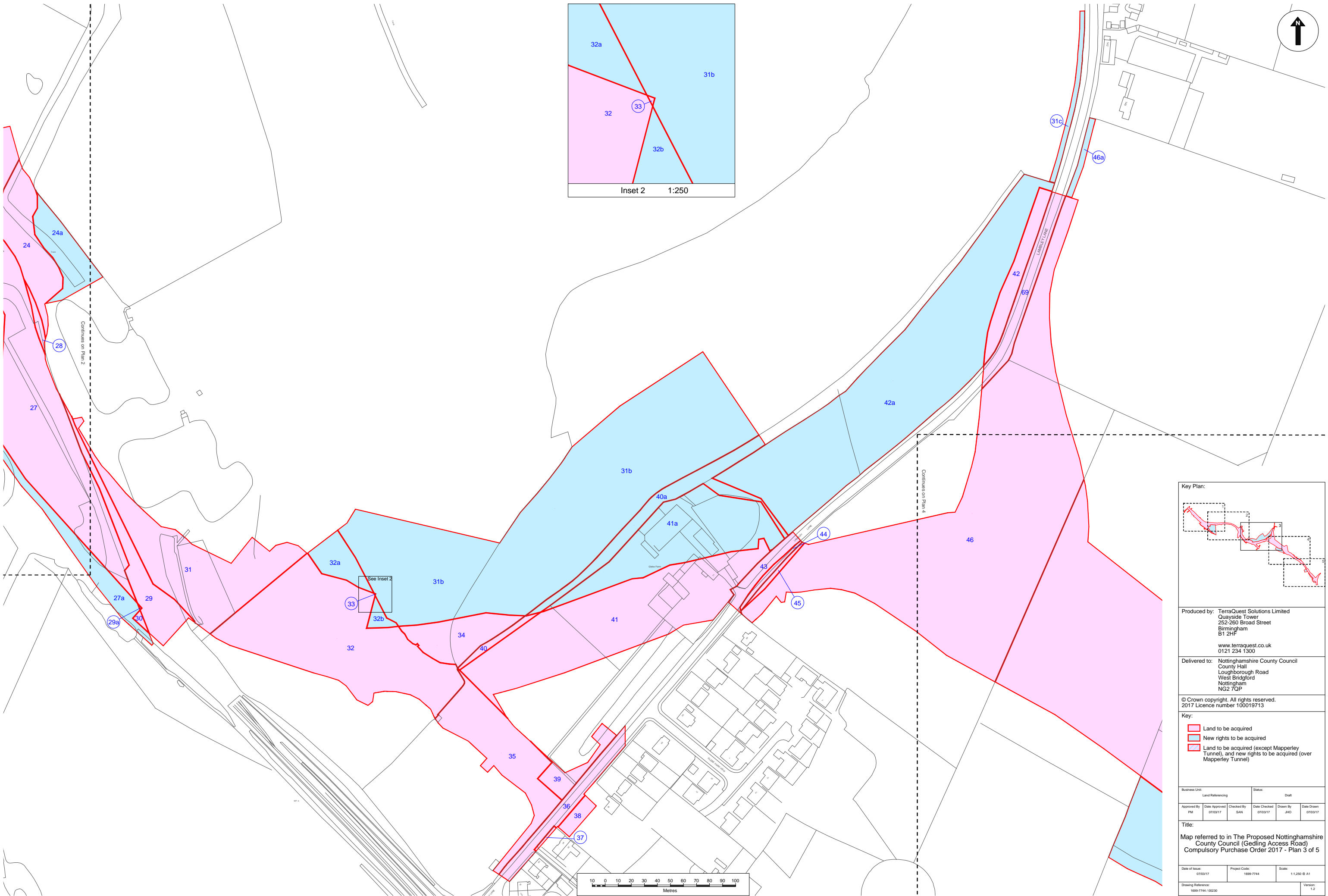


Map referred to in The Proposed Nottinghamshire County Council (Gedling Access Road) Compulsory Purchase Order 2017



Produced by: TerraQuest Solutions Limited
 Quayside Tower
 252-260 Broad Street
 Birmingham
 B1 2HF
 www.terraquest.co.uk
 0121 234 1300

Delivered to: Nottinghamshire County Council
 County Hall
 Loughborough Road
 West Bridgford
 Nottingham
 NG2 7QP

© Crown copyright. All rights reserved.
 2017 Licence number 100019713

- Key:
- Land to be acquired
 - New rights to be acquired
 - Land to be acquired (except Mapperley Tunnel), and new rights to be acquired (over Mapperley Tunnel)

Business Unit		Land Referencing		Status	
Approved By	Date Approved	Checked By	Date Checked	Drawn By	Date Drawn
PM	07/03/17	SAN	07/03/17	JHO	07/03/17
Title:					
Map referred to in The Proposed Nottinghamshire County Council (Gedling Access Road) Compulsory Purchase Order 2017 - Plan 3 of 5					
Date of Issue:	Project Code:	Scale:		Version:	
07/03/17	1699-7744	1:1,250 @ A1		1.2	
Drawing Reference:					Version:
1699-7744 / 02230					1.2