





KEY:-

-  Proposed No Waiting At Any Time Restriction (Double Yellow Lines)
-  Proposed No Waiting 8-9am and 3-4pm Mon - Fri Restriction (Single Yellow Line)
-  Proposed "School Keep Clear" Restriction to be in operation 8am - 4.30pm Mon - Fri (term times only)
-  Proposed Bus Stop Clearway Restriction to be in operation at all times

This map is reproduced from Ordnance Survey material with the permission of Ordnance Survey on behalf of the Controller of Her Majesty's Stationery Office © Crown copyright. Unauthorised reproduction infringes Crown copyright and may lead to prosecution or civil proceedings. (Nottinghamshire County Council) (100019713) (2013)

C	Amended proposals following advertisement of draft Order	JB			Jan 14
B	Amended proposals and extended extents of scheme following initial consultation Plan for advertisement of draft Order	JB			Oct 13
A	Corrected error on initial plan - symbol for single yellow line was shown as a continuous line rather than as a 'dashed' line	JB			Jun 13
Rev	Description	Drawn	Ch'kd	Auth	Date
Project					

**THE NOTTINGHAMSHIRE COUNTY COUNCIL
(CORONATION ROAD AREA, NUTHALL)
(VARIOUS STATIC RESTRICTIONS AND PROHIBITIONS)
TRAFFIC REGULATION ORDER 2014
(5157)**

Property No. **102594/4023550** Project No. **102594/4023550**

LOCATION PLAN
Advertisement of draft Order

Scale NTS	Drawn	J Bien	Date	Jun 13
	Ch'kd		Date	
	Auth		Traced	

Drawing No. **102594/4023550/02/01** Rev **D**

 **Nottinghamshire County Council**
Trent Bridge House, Fox Road,
West Bridgford, Nottingham, NG2 6BJ
Tel: 0300 500 80 80