



Nottinghamshire County Council

Plan B

Applications for a Modification Order Pleasley Vale





Scale 1:5,000


© Crown Copyright and database rights 2014
Ordnance Survey 100019713

NOT DEFINITIVE

Public Rights of Way:

-  Footpath
-  Bridleway

The Applications

-  Western Route
-  Middle Route
-  Eastern Route
-  The Spur

