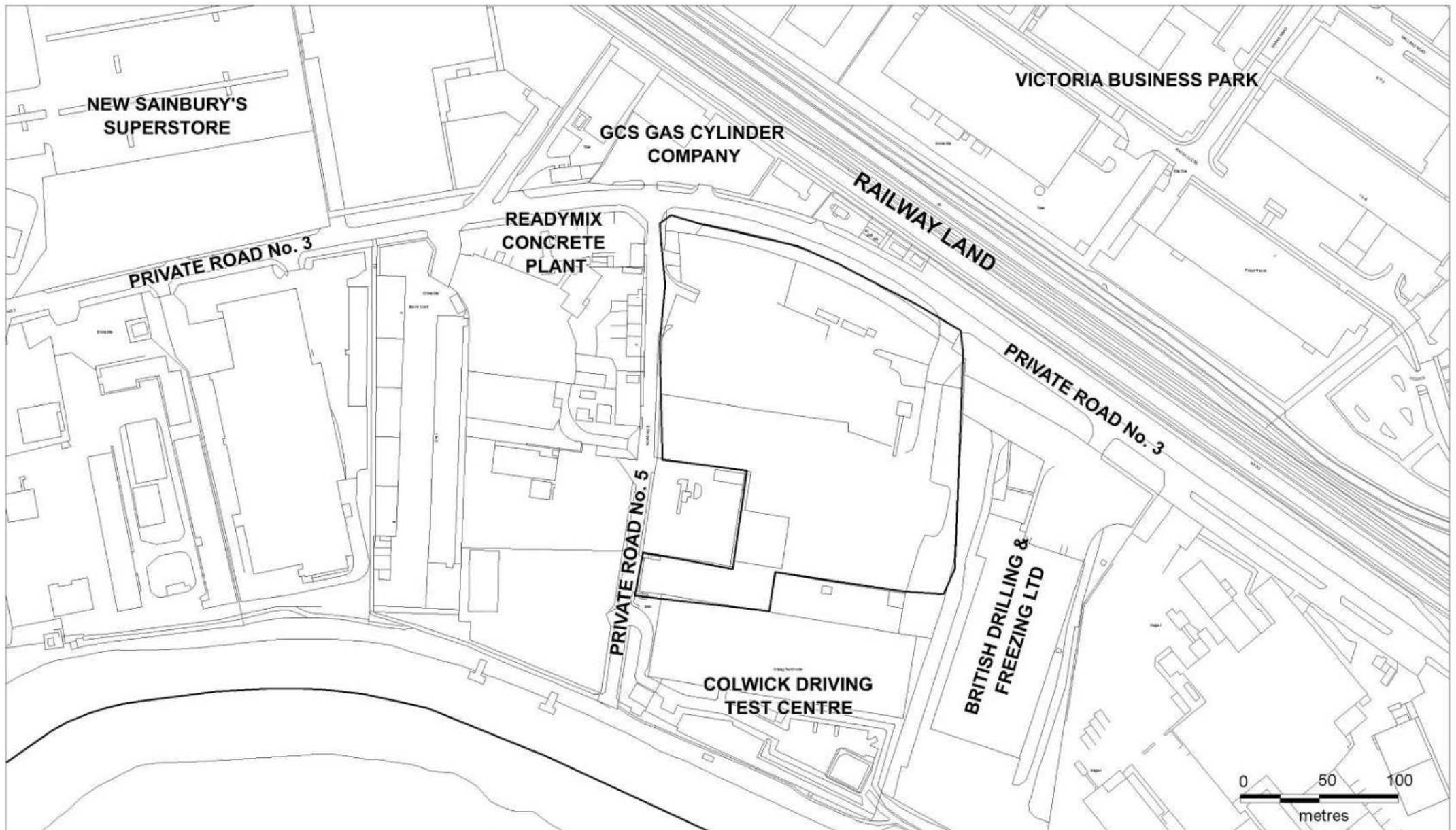


Development of a waste management facility comprising a waste transfer station incorporating refuse derived fuel (RDF) production, a two storey office/welfare building, fire water tank and pump house, two weighbridges, a weighbridge office, parking areas for HGVs and staff and visitors, odour abatement system with 17.5m stack, external bays for the storage of inert materials, glass, road sweepings and wood, an area for the storage of bin skips, perimeter fencing, fuel tank and associated works.
 Land off Private Road No3, Colwick Industrial Estate, Nottingham, Colwick, Nottinghamshire.
 Planning Application No. 7/2022/1066NCC

This map is reproduced from Ordnance Survey material with the permission of Ordnance Survey on behalf of the Controller of Her Majesty's Stationery Office © Crown copyright.
 Unauthorised reproduction infringes Crown copyright and may lead to prosecution or civil proceedings. (100019713) (2022)



Scale: 1:10,000
 Produced by: JW
 Date: DEC 2022

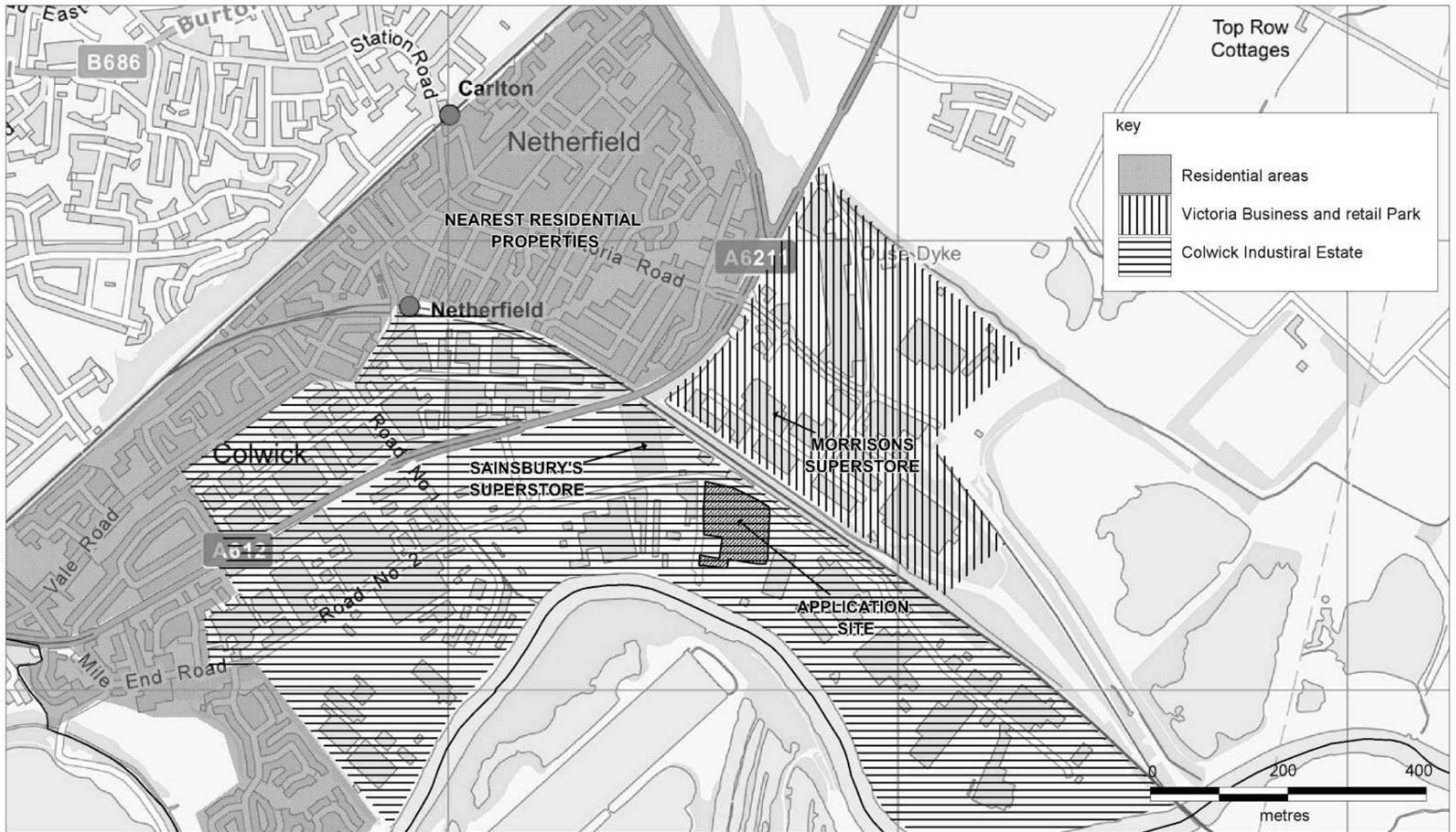


Development of a waste management facility comprising a waste transfer station incorporating refuse derived fuel (RDF) production, a two storey office/welfare building, fire water tank and pump house, two weighbridges, a weighbridge office, parking areas for HGVs and staff and visitors, odour abatement system with 17.5m stack, external bays for the storage of inert materials, glass, road sweepings and wood, an area for the storage of bin skips, perimeter fencing, fuel tank and associated works.
 Land off Private Road No3, Colwick Industrial Estate, Nottingham, Colwick, Nottinghamshire.
 Planning Application No. 7/2022/1066NCC

This map is reproduced from Ordnance Survey material with the permission of Ordnance Survey on behalf of the Controller of Her Majesty's Stationery Office © Crown copyright.
 Unauthorised reproduction infringes Crown copyright and may lead to prosecution or civil proceedings. (1000019713) (2022)



Scale: 1:2,500
 Produced by: JW
 Date: DEC 2022

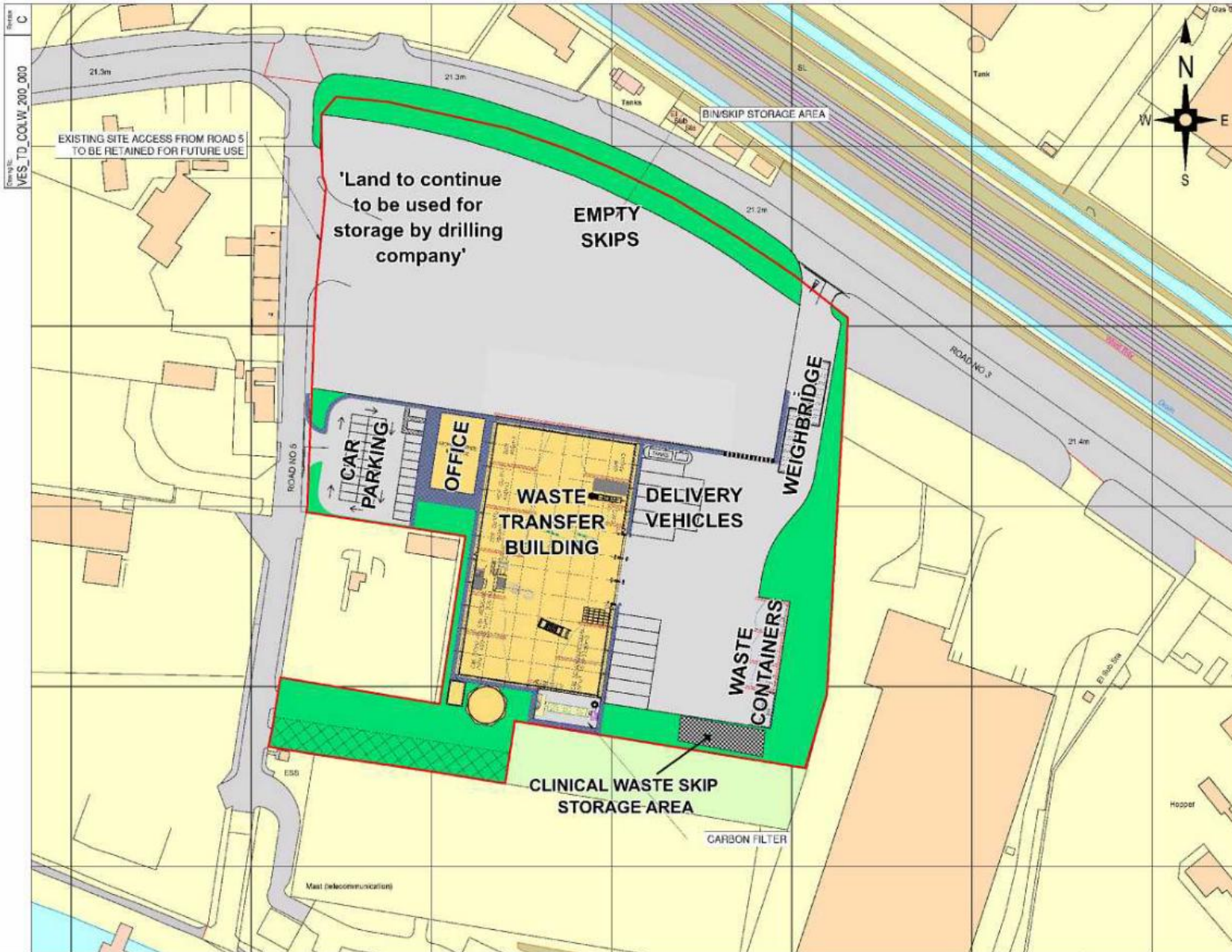


Development of a waste management facility comprising a waste transfer station incorporating refuse derived fuel (RDF) production, a two storey office/welfare building, fire water tank and pump house, two weighbridges, a weighbridge office, parking areas for HGVs and staff and visitors, odour abatement system with 17.5m stack, external bays for the storage of inert materials, glass, road sweepings and wood, an area for the storage of bin skips, perimeter fencing, fuel tank and associated works.
 Land off Private Road No3, Colwick Industrial Estate, Nottingham, Colwick, Nottinghamshire.
 Planning Application No. 7/2022/1066NCC

This map is reproduced from Ordnance Survey material with the permission of Ordnance Survey on behalf of the Controller of Her Majesty's Stationery Office © Crown copyright.
 Unauthorised reproduction infringes Crown copyright and may lead to prosecution or civil proceedings. (100019713) (2022)



Scale: 1:8,000
 Produced by: JW
 Date: DEC 2022



- GENERAL NOTES:**
1. THIS DRAWING IS COPYRIGHT AND THE PROPERTY OF VEOLIA AND IS NOT TO BE COPIED IN WHOLE OR IN PART EXCEPT UNDER A WRITTEN AGREEMENT.
 2. DETAILS SHOWN ON DRAWINGS ARE FOR REFERENCE PURPOSES ONLY.
 3. THIS IS A CONCEPTUAL DRAWING SUBJECT TO DETAILED DESIGN BY A DESIGN & BUILD CONTRACTOR.
 4. IN CASE OF ANY DISCREPANCY BETWEEN THE DRAWING AND THE WORKS INFORMATION, THE WORKS INFORMATION WILL TAKE PRECEDENCE AND THE CONTRACTOR WILL BE DEEMED TO HAVE INTENDED TO COMPLY WITH THE WORKS INFORMATION AND SHALL DO SO.
 5. ALL DIMENSIONS AND LEVELS ARE TO BE CHECKED ON SITE BY THE CONTRACTOR PRIOR TO PREPARING ANY WORKING DRAWINGS OR COMMENCING ON SITE.
 6. PLEASE ENSURE DRAWING LICENCE DATE IS STILL VALID. ALL LICENCES ARE 12 MONTH UNLESS OTHERWISE STATED.

SITE BOUNDARY

Rev	Description of revision	Drawn	Checked	Appr.	Date
C	CARBON FILTER ADDED	RB			19.03.24
B	BAYS MOVED	RB			26.10.20
A	SITE UPDATED	RB			21.10.19

VEOLIA
 Technical Director,
 8th Floor, 210 Pentonville Road, London, N1 9JF
 Tel: 0207 812 5185

COLWICK WTS/DEPOT

PROPOSED SITE GENERAL ARRANGEMENT

Drawn	Initials	Date	Scale	Sheet No.
RB	RB	07.10.19	1:500	A1




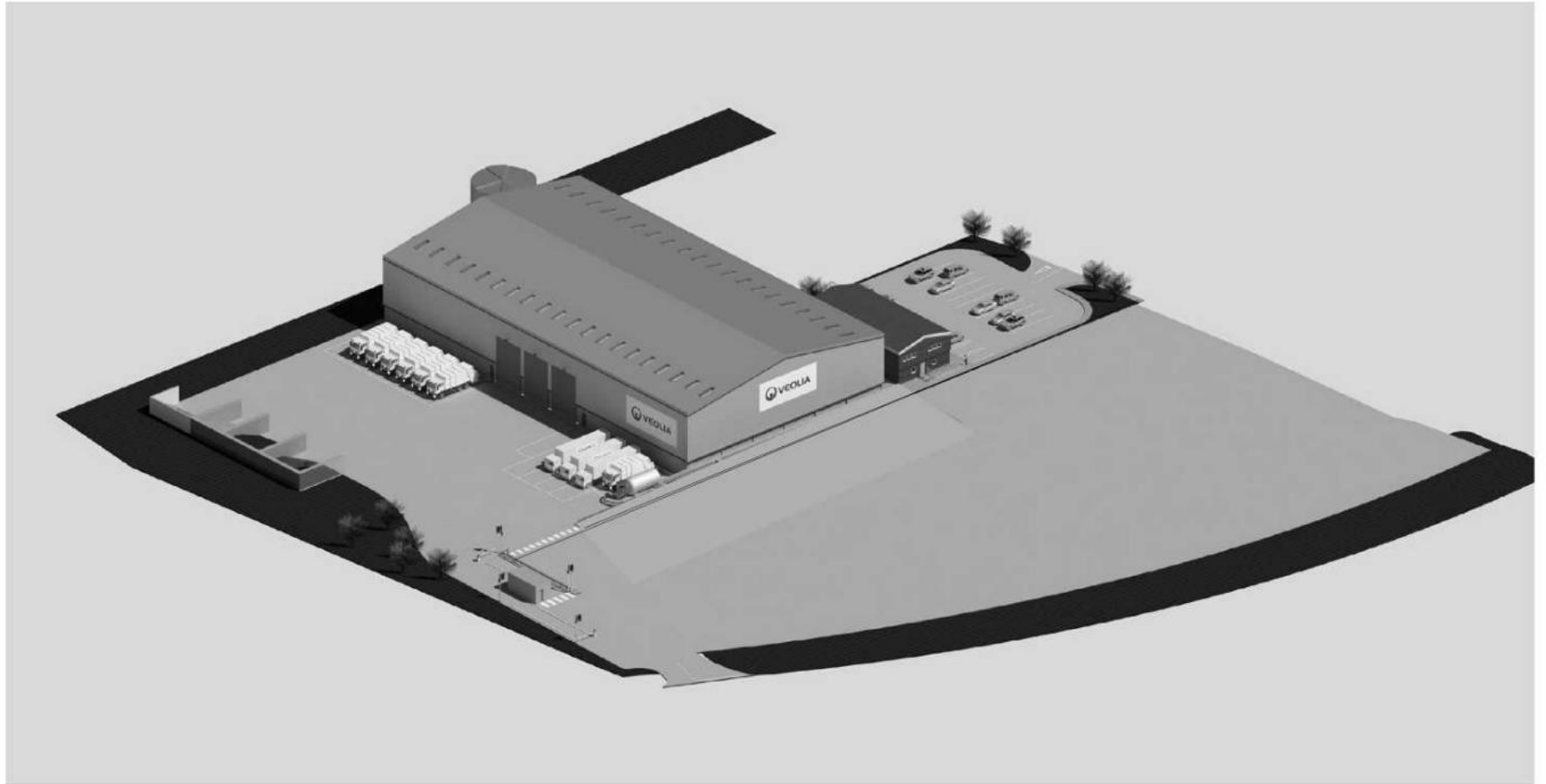
Development of a waste management facility comprising a waste transfer station incorporating refuse derived fuel (RDF) production, a two storey office/welfare building, fire water tank and pump house, two weighbridges, a weighbridge office, parking areas for HGVs and staff and visitors, odour abatement system with 17.5m stack, external bays for the storage of inert materials, glass, road sweepings and wood, an area for the storage of bin skips, perimeter fencing, fuel tank and associated works.
 Land off Private Road No3, Colwick Industrial Estate, Nottingham, Colwick, Nottinghamshire.
 Planning Application No. 7/2022/1066NCC

This map is reproduced from Ordnance Survey material with the permission of Ordnance Survey on behalf of the Controller of Her Majesty's Stationery Office © Crown copyright.
 Unauthorised reproduction infringes Crown copyright and may lead to prosecution or civil proceedings. (1000019713) (2022)



Scale: NTS
 Produced by: JW
 Date: DEC 2022

PLAN 4



**Nottinghamshire
County Council**

Development of a waste management facility comprising a waste transfer station incorporating refuse derived fuel (RDF) production, a two storey office/welfare building, fire water tank and pump house, two weighbridges, a weighbridge office, parking areas for HGVs and staff and visitors, odour abatement system with 17.5m stack, external bays for the storage of inert materials, glass, road sweepings and wood, an area for the storage of bin skips, perimeter fencing, fuel tank and associated works.
Land off Private Road No3, Colwick Industrial Estate, Nottingham, Colwick, Nottinghamshire.
Planning Application No. 7/2022/1066NCC

This map is reproduced from Ordnance Survey material with the permission of Ordnance Survey on behalf of the Controller of Her Majesty's Stationery Office © Crown copyright.
Unauthorised reproduction infringes Crown copyright and may lead to prosecution or civil proceedings. (1000019713) (2022)



Scale: 1:2,500
Produced by: JW
Date: DEC 2022

PLAN 5