






This map is reproduced from Ordnance Survey material with the permission of Ordnance Survey on behalf of the Controller of Her Majesty's Stationery Office © Crown copyright. Unauthorised reproduction infringes Crown copyright and may lead to prosecution or civil proceedings.
 (Nottinghamshire County Council) (100019713) (2014)

- KEY:-**
-  **Proposed Limited Waiting Parking Bay with 1 hour max. parking with no return within 1 hour 9am to 3pm, Mon - Fri**
 -  **Proposed Double Yellow Line Restrictions**
 -  **Existing Double Yellow Line Restriction to be revoked**
 -  **Existing parking restrictions - double yellow lines**



Nottinghamshire County Council
 Trent Bridge House, Fox Road,
 West Bridgford, Nottingham, NG2 6BJ
 Tel: 0300 500 8080

© Nottinghamshire County Council

Project
**The Nottinghamshire County Council
 (Littleworth area, Mansfield)
 (Amendments to Various Waiting and Parking Restrictions)
 Traffic Regulation Order 2014 (2169)
 REPORT FOR COMMITTEE REPORT**

Title
**Plan 4
 Baum's Lane**

Drawing No.
TRO2169/04

Drawn J Bien	Date Aug 14
Chkd	Date
Auth	Traced
Scale 1:1250 @A4	
Rev	