

EXISTING LANDSCAPED AREA

83 METRES

Existing 2.4m galvanised palisade boundary fence



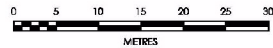
New 2.4m galvanised palisade boundary fence

DEVELOPMENT PLOT C5

(1.3 ACRES)

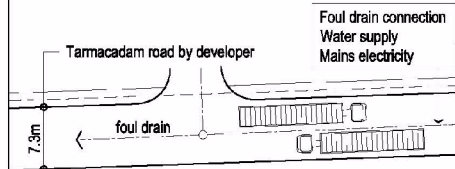
REFER TO DRAWING TMA 14-18-02 FOR OVERALL SITE LAYOUT

Scale 1:500



NOTES:

- Cross hatch indicates proposed work area covered under permit, formed in concrete to provide 'impermeable pavement' with sealed drainage system
 - Phase 1 - buildings and site facilities comprising of waste reception building / temporary workshop & store / portakabins / weighbridge & CCTV light tower
 - Phase 2 - outline of future buildings & storage bay 3
- Proposed termination point of new services provided by developer



DEVELOPMENT PLOT C7

PLANNING ISSUE

REVISION E : STORAGE BAY 3 TO BE PART OF PHASE TWO 24.02.15
 REVISION D : CONCRETE AREA REDUCED BY WEIGHBRIDGE 30.01.15
 REVISION C : PLOT LAYOUT AMENDED AS REQD BY CLIENT 19.12.14
 REVISION B : DEVELOPERS FOUL DRAIN SHOWN, AS ADVISED 17.11.14
 REVISION A : NOTATION AMENDED / UBC BALER RELOCATED 11.11.14

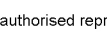
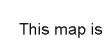

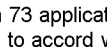

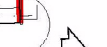
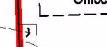
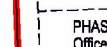
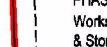

DEVELOPMENT PLOT C6

(2 ACRES)

Phase 2 area to be initially used for temporary storage of machinery and sundry items of plant used by Sait Systems

Phase 2 area to be a temporary hardstanding formed with consolidated granular material

Refer to engineers drawing for drainage details



PHASE TWO

PHASE TWO

PHASE 1
15 x 10m
Temporary
Workshop
& Store

PHASE ONE

PHASE 2
Workshop
& Store

PHASE 2
Offices

PHASE 1 portakabins

office / welfare

weighbridge

tarmacadam

concrete

concrete

concrete

concrete

concrete

concrete

concrete

concrete

concrete

concrete

concrete

concrete

concrete

PHASE 1
15 x 10m
Temporary
Workshop
& Store

PHASE ONE

PHASE 2
Workshop
& Store

PHASE 2
Offices

PHASE 1 portakabins

office / welfare

weighbridge

tarmacadam

concrete

concrete

concrete

concrete

concrete

concrete

concrete

concrete

concrete

concrete

concrete

concrete

PHASE 1
15 x 10m
Temporary
Workshop
& Store

PHASE ONE

PHASE 2
Workshop
& Store

PHASE 2
Offices

PHASE 1 portakabins

office / welfare

weighbridge

tarmacadam

concrete

concrete

concrete

concrete

concrete

concrete

concrete

concrete

concrete

concrete

concrete

concrete

PHASE 1
15 x 10m
Temporary
Workshop
& Store

PHASE ONE

PHASE 2
Workshop
& Store

PHASE 2
Offices

PHASE 1 portakabins

office / welfare

weighbridge

tarmacadam

concrete

concrete

concrete

concrete

concrete

concrete

concrete

concrete

concrete

concrete

concrete

concrete

PHASE 1
15 x 10m
Temporary
Workshop
& Store

PHASE ONE

PHASE 2
Workshop
& Store

PHASE 2
Offices

PHASE 1 portakabins

office / welfare

weighbridge

tarmacadam

concrete

concrete

concrete

concrete

concrete

concrete

concrete

concrete

concrete

concrete

concrete

concrete

PHASE 1
15 x 10m
Temporary
Workshop
& Store

PHASE ONE

PHASE 2
Workshop
& Store

PHASE 2
Offices

PHASE 1 portakabins

office / welfare

weighbridge

tarmacadam

concrete

concrete

concrete

concrete

concrete

concrete

concrete

concrete

concrete

concrete

concrete

concrete

PHASE 1
15 x 10m
Temporary
Workshop
& Store

PHASE ONE

PHASE 2
Workshop
& Store

PHASE 2
Offices

PHASE 1 portakabins

office / welfare

weighbridge

tarmacadam

concrete

concrete

concrete

concrete

concrete

concrete

concrete

concrete

concrete

concrete

concrete

concrete

PHASE 1
15 x 10m
Temporary
Workshop
& Store

PHASE ONE

PHASE 2
Workshop
& Store

PHASE 2
Offices

PHASE 1 portakabins

office / welfare

weighbridge

tarmacadam

concrete

concrete

concrete

concrete

concrete

concrete

concrete

concrete

concrete

concrete

concrete

concrete

PHASE 1
15 x 10m
Temporary
Workshop
& Store

PHASE ONE

PHASE 2
Workshop
& Store

PHASE 2
Offices

PHASE 1 portakabins

office / welfare

weighbridge

tarmacadam

concrete

concrete

concrete

concrete

concrete

concrete

concrete

concrete

concrete

concrete

concrete

concrete

THIS DRAWING IS COPYRIGHT.
 ANYONE USING THIS DRAWING IN CAD FORMAT
 MUST HAVE WRITTEN PERMISSION TO DO SO
 FROM TERRY MALPASS ASSOCIATES LTD
 CONTRACTORS MUST CHECK ALL DIMENSIONS
 ON SITE WORKING ONLY FROM GRID AND
 FIGURED DIMENSIONS.
 ANY DISCREPANCIES ARE TO BE REPORTED
 PRIOR TO COMMENCEMENT OF THE WORKS.

PROJECT : DEVELOPMENT PLOT C6, SNAPE LANE, HARWORTH

DRAWING : PROPOSED LAYOUT PLAN

JOB NUMBER : 14-18

DATE : OCT 2014

SCALE : 1:500 @ A3

ARCHITECTURAL DESIGN SERVICES
 107 HUNTLEY AVENUE
 BURNLEY
 LANCASHIRE
 DE21 7DW
 Mobile : 07766481229
 Email : t.malpass@virginmedia.com

TMA



Not to scale
 for illustration only

Produced by: JW

Date: MARCH 2022

PLAN 3



Nottinghamshire
 County Council

Section 73 application to vary conditions 4, 6, 10, 13, 16, 17 and 23 of Planning Application 1/15/00368/CDM
 to accord with current site operations and regularisation of existing layout, with updated plans.
 Unit C6, Glassworks Way, Snape Lane, Harworth, Nottinghamshire.
 Planning Application No. 1/21/01877/CDM

This map is reproduced from Ordnance Survey material with the permission of Ordnance Survey on behalf of the
 Controller of Her Majesty's Stationery Office © Crown copyright.
 Unauthorised reproduction infringes Crown copyright and may lead to prosecution or civil proceedings. (1000019713) (2022)