

Bingham Footpath Nos 15 & 17



Plan A




Scale 1:2500

Produced by: Rachel Williams

Date: 30/06/2017



NOT DEFINITIVE
Queries about path alignment should be made to the Definitive Map Team on 0115 9773708.
Public Rights of Way:

-  Unaffected footpath
-  Path to be moved
-  Proposed new route

This map is reproduced from Ordnance Survey materials with the permission of Ordnance Survey on behalf of the Controller of Her Majesty's Stationery Office. Crown copyrights. Unauthorised reproduction infringes Crown Copyright and may lead to prosecution or civil proceedings. (Nottinghamshire County Council) (100019713), 2016

