




**TMSP1017 Mapperley Area
20mph Speed Limit Proposals
(Drawing no. RS/TMSP1017Mapp-02)**

Key to map symbols

-  Mapperley and St Ann's area to be considered for possible 20mph schemes
-  Roads to be excluded from the 20mph speed limit
-  Nottingham City Council Boundary



© Crown Copyright and database right 2013.
Ordnance Survey. Licence Number 100019317.

