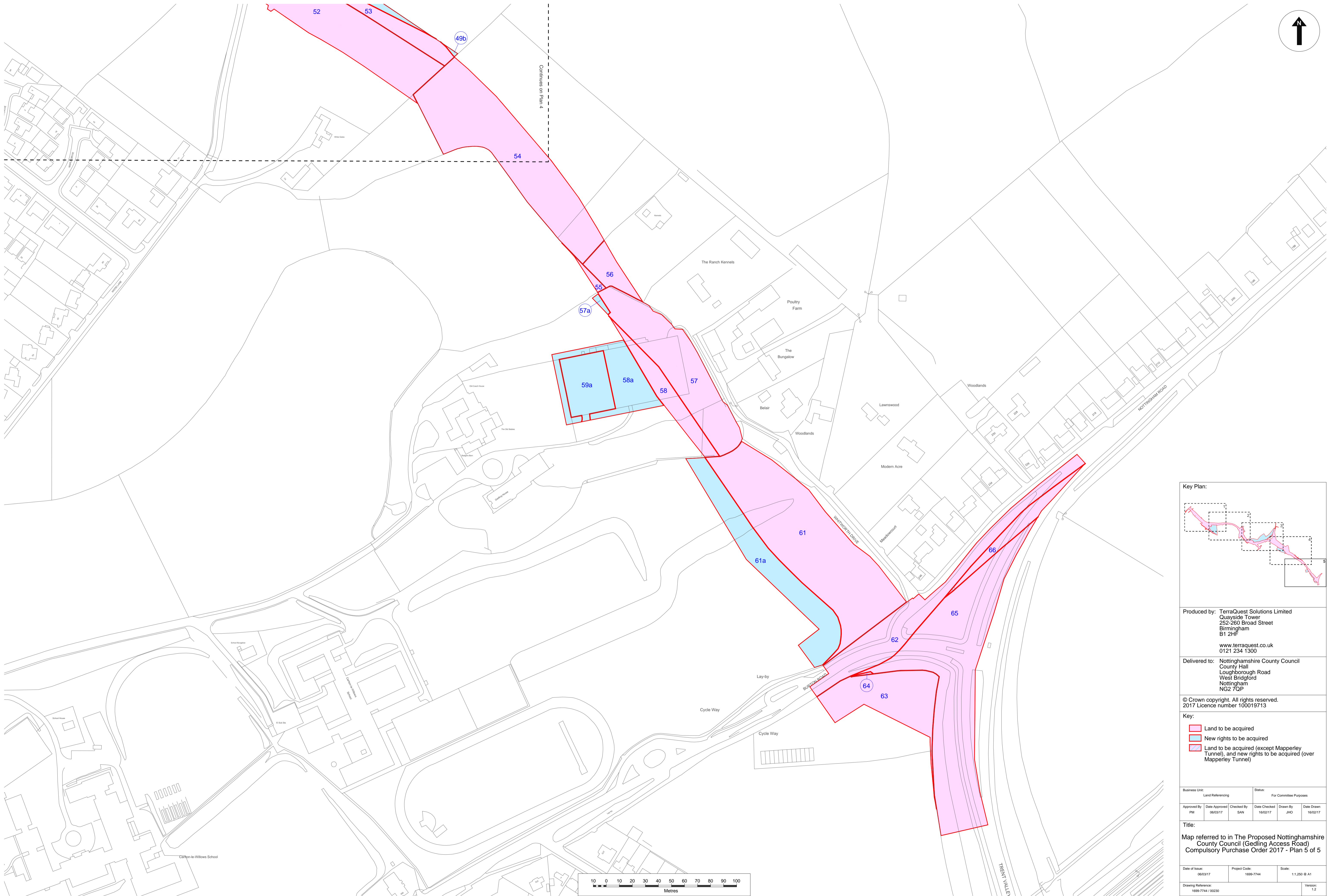

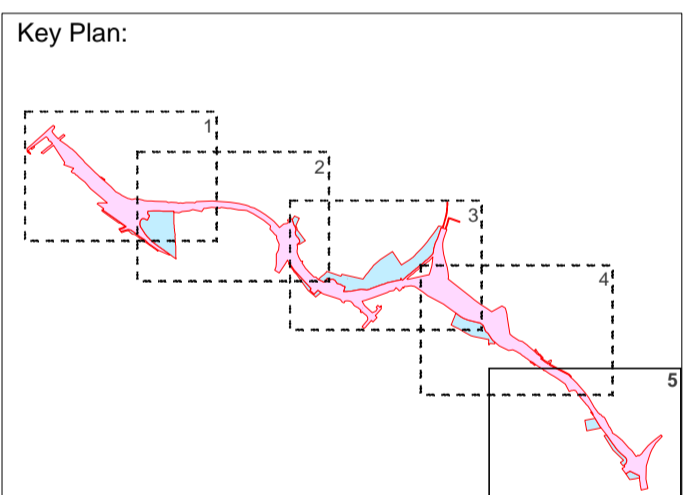


Map referred to in The Proposed Nottinghamshire County Council (Gedling Access Road) Compulsory Purchase Order 2017



Continues on Plan 4



Produced by: TerraQuest Solutions Limited
 Quayside Tower
 252-260 Broad Street
 Birmingham
 B1 2HF
 www.terraquest.co.uk
 0121 234 1300

Delivered to: Nottinghamshire County Council
 County Hall
 Loughborough Road
 West Bridgford
 Nottingham
 NG2 7QP

© Crown copyright. All rights reserved.
 2017 Licence number 100019713

Key:

- Land to be acquired
- New rights to be acquired
- Land to be acquired (except Mapperley Tunnel), and new rights to be acquired (over Mapperley Tunnel)

Business Unit		Status:			
Land Referencing		For Committee Purposes			
Approved By	Date Approved	Checked By	Date Checked	Drawn By	Date Drawn
PM	06/03/17	SAN	16/02/17	JHO	16/02/17

Title:
 Map referred to in The Proposed Nottinghamshire County Council (Gedling Access Road) Compulsory Purchase Order 2017 - Plan 5 of 5

Date of Issue:	Project Code:	Scale:
06/03/17	1699-7744	1:1,250 @ A1
Drawing Reference:	Version:	
1699-7744 / 02230	12	

