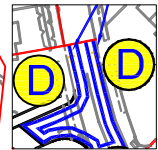
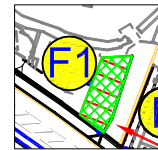

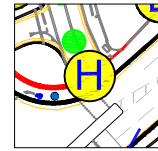



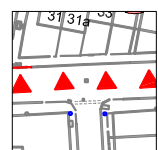


KEY
(Changes to existing TRO)

-  **Double Yellow Lines**
No waiting at any time
-  **New Residents Parking Scheme**
New parking bays for residents only. In operation at all times.
-  **Residents Parking Scheme (RPS)**
Revised start of existing Residents Parking Scheme.
-  **End of road to be closed to all motor vehicles**
-  **Revised Residents Parking Scheme**
Existing Thoresby Dale scheme to be combined with existing Bolsover Street & Albert Street Area schemes. **To be made Mon - Sat, 8am - 6pm**
-  **New proposed Residents Parking Scheme**
Co-operative Avenue and Palmer Avenue to be made permit holders only. **Mon - Sat, 8am - 6pm**
-  **Albert Street**
Road to be made one way between the new road and The Connelly.
-  **Revised Albert Street Area RPS**
Mon - Sat, 8am - 6pm
Parking for Residents' Permit Holders only. Bay markings no longer required.

AREA 1

Remove single yellow line to allow parking for residents.

Extend double yellow lines across driveways to No.s 1 and 2

A	1. Change Thoresby Dale RPS to Mon - Sat, 8am - 6pm	J.A.B.	1/8/16
	2. Introduce Residents permit parking to Co-operative Ave & Palmer Ave. Mon - Sat, 8am - 6pm.		
Rev	3. Introduce extra double yellow lines to The Connelly area.	Drawn	Date
	4. On Thoresby Dale extend double yellow lines across driveways to No.s 1 & 2.	Chkd	Date

in partnership with
 
 www.viaem.co.uk • Tel: 01423 873873
 Bilsthorpe Depot, Bilsthorpe Business Park, Bilsthorpe
 Nottinghamshire NG22 8ST
 Via East Midlands Limited, Registered in England no. 09992244
 © Nottinghamshire County Council

Project: Hucknall Town Centre Improvement Scheme		Proposed Traffic Regulation Order	
Property No.	Project No.	Drawn: J.A.B.	Date: June 16
Title: Area 1 Plan Layout		Chkd:	Date:
Drawing No.:	H/04078/2098/01/A	Auth:	Traced:
		Rev:	Scale: 1:1500