




KEY

 **PROPOSED TRAM ROUTE**
 **FINANCIAL ASSISTANCE AREA**
 (The area is defined by all businesses with an access from Chilwell Road and Chilwell High Road between the Bridge Avenue junction and the Middle street junction.)

© Crown copyright. All rights reserved
 Nottinghamshire County Council
 080019713, 2004

 Nottinghamshire County Council Environment Director Peter Webster Level 3, 100, The Park Walsby Road Nottingham, Notts NG15 5EJ Tel: 0115 5621001	Project	NET PHASE 2		Drawn	GWL	Issue	MARCH 2004
		FINANCIAL ASSISTANCE AREA CHILWELL ROAD, CHILWELL HIGH ROAD		Scale	RD	Revised	MARCH 2004
				Author	N.T.S.	Approved	RD
				Priority No.		Published	