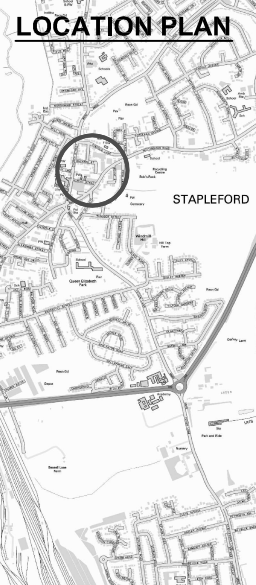




KEY

	Existing Double Yellow Lines
	Existing Single Yellow Lines (Mon to Sat 8 am - 6pm)
	Area of proposed RPS where permits would be required to park
	Boundary of proposed Residents Parking Scheme (properties eligible to buy permits)



© Crown copyright and database rights 2017
Ordnance Survey 100019713.


 in partnership with

 www.viam.co.uk Tel 01623 973973
 Bilsthorpe Depot, Bilsthorpe Business Park,
 Bilsthorpe, Nottinghamshire NG22 8ST

© Via East Midlands Ltd

Project		Lower, Middle and Upper Orchard Street Area Stapleford	
Property No.	Project No.	TRO 5219	
Title		Proposed Residents Parking Scheme Monday to Saturday 9am - 5pm REPORT PLAN	
Drawing No.	H/04078/2258/02		

Drawn	Date
SLW	Jan '17
Chkd	Date
MB	Jan '17
Auth	Traced
	Scale
	N.T.S.
	Rev

Jan 16,2017 - 4:55pm I:\Highways\Design and Construction\Roads and Highways\Projects\6-17\Capita\N.H.IP.51617.02 Lower-Middle-Upper Orchard St Stapleford\Lower-Middle-Upper Orchard St Stapleford.dwg