







Legend

-  Planning Permission boundary (Northern Area)
-  Location of processing plant, stockpiles and site office
-  Areas of mineral extraction and main operational areas
-  Remaining areas of sand and gravel with planning permission for extraction
-  Access areas to site and extraction areas
-  Areas of completed extraction undergoing restoration

Not to Scale
 Drawing No. 011QDFH906.PDF
 Date: OCTOBER 2006
 Scale: 1:2000



Tarmac
 Tarmac Limited
 Quarry and Land Survey Dept.
 Timber House
 Broom, Dorking, Surrey GU11 7DT
 Tel: 01306 788175, Mob: 07720 412211
 e-mail: askquarry@tarmac.co.uk

GIRTON QUARRY

AMENDMENTS TO PHASING PLAN

L15190490/UM/T/1/000001

Drawn By N.G. JONES	Date OCTOBER 2006
Scale 1 : 2000	Drawing No. 011QDFH906.PDF

reduction 0..3616



Vary conditions 8 and 9 of planning permission 3/98/0800 and to vary conditions 7 and 8 of planning consent 3/04/00394/CMM to allow the continued retention/use of the plant site/access road at Girton Quarry until 31st December 2035 (currently 31st August 2016) with full site restoration to be completed by 31st December 2036.
 Girton Quarry, Gainsborough Road, Girton, Near Newark, Nottinghamshire.
 Planning Application No.'s 3/16/01341/CMM & 3/16/01340/CMM



Not to Scale
 Produced by: JW
 Date: APRIL 2017