




# Appendix 2

This website is currently in [BETA testing](#) and may not function correctly. Toggle display of links? 

 Nottinghamshire County Council BETA  


Home ▶ Planning and environment ▶ Modification Order Application register





## Modification Order Application register

This register shows all outstanding definitive map modification order applications made by members of the public or interest groups for alterations to the County's legal record of public Rights of Way.

A claim will typically involve the addition of a new right of way or a change to the status of an existing route. The register will be updated regularly to allow the processing of individual applications to be monitored, and to provide information relating to applications which have already been determined as they pass through the relevant legal stages. Once an application is concluded it will be removed from the register.

Last updated September 2015



Application number 	Description 	Parish 	Postcode 
<a href="#">110</a>	Add 1 Footpath between Moor Lane and Coventry Lane	Bramcote	NG9 3GE

Showing 1 to 1 of 1 rows

# Appendix 3

This website is currently in [BETA testing](#) and may not function correctly.

[Toggle display of links?](#)

[< Back to: Modification Order Application register](#)

## 204

Description Add a Bridleway (25)

Application date 2001

Applicant Tim Hart

Parish Sturton le Steeple

Postcode DN22

Case Officer TBC

2005: Combined order made

Status 2015: Interim decision: 1 cul-de-sac byway open to all traffic, all restricted byway, dog holes turned down