





Key

-  **Site Boundary**
-  Nottingham Castle Sandstone Formation (Formerly Bunter Pebble Beds)
-  Lenton Sandstone Formation (Formerly Lower Mottled Sandstone)
-  A617 (MARR)



Trent Bridge House, Fox Road
 Nottinghamshire West Bridgford, Nottingham, NG2 6BJ
 County Council Tel: 0115 982 3823

The Extraction and Processing of Silica Sand, including the provision of a new site access road, landscaping and screening bunds, processing plant, etc. with restoration to agriculture and nature conservation.

Land at Two Oaks Farm, Derby Road, Mansfield, Notts.
 Planning Application No. 4/2010/0178

This map is reproduced from Ordnance Survey material with the permission of Ordnance Survey on behalf of the Controller of Her Majesty's Stationery Office © Crown copyright.
 Unauthorised reproduction infringes Crown copyright and may lead to prosecution or civil proceedings. (1000019713) (2012)



Not to Scale
 Produced by: JW
 Date: JAN 2013

PLAN 8