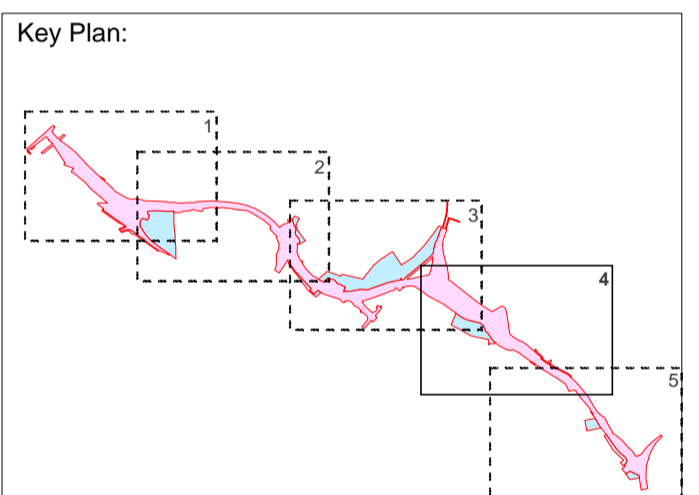
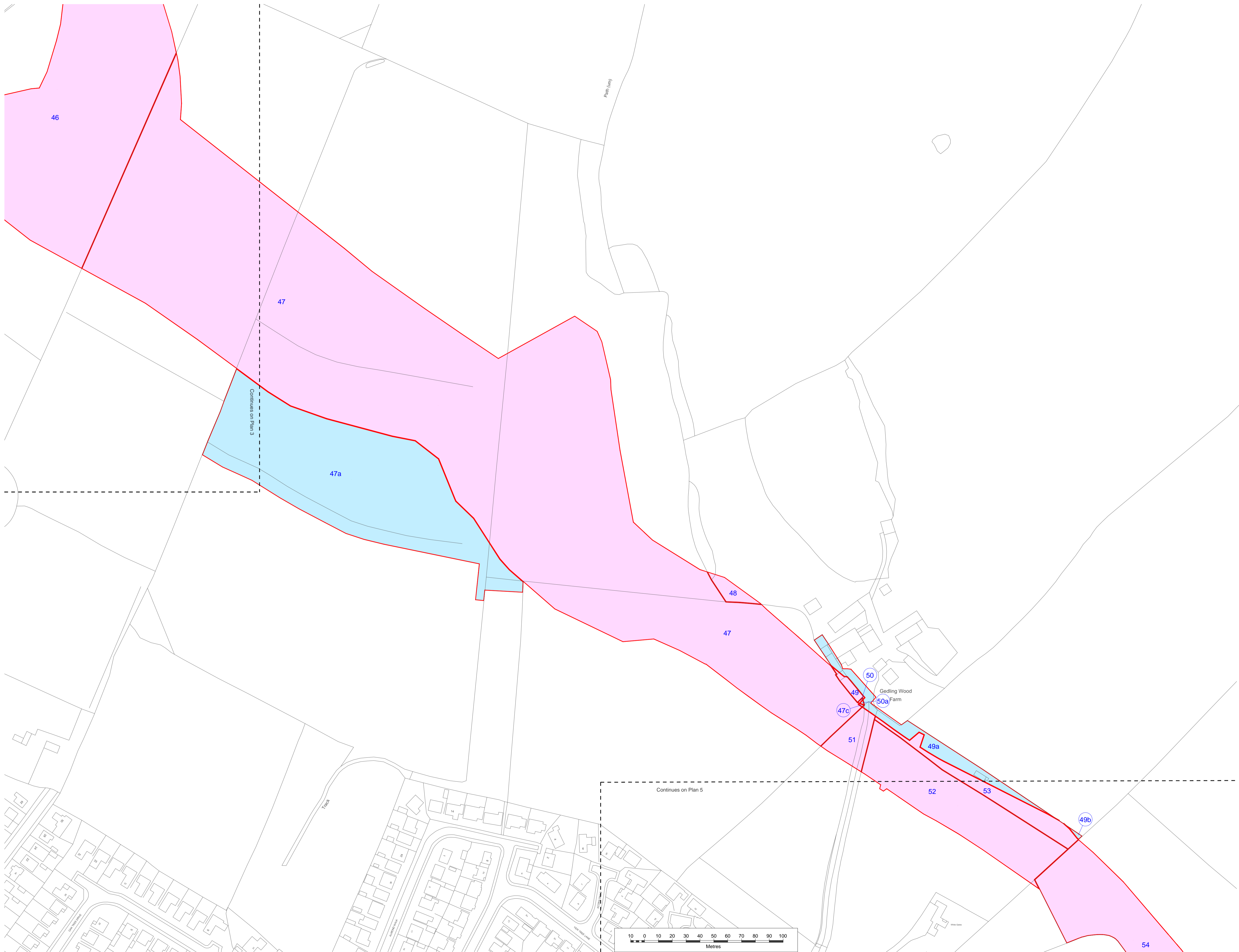
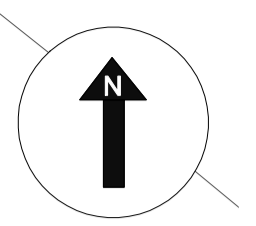


# Map referred to in The Proposed Nottinghamshire County Council (Gedling Access Road) Compulsory Purchase Order 2017



Produced by: TerraQuest Solutions Limited  
 Quayside Tower  
 252-260 Broad Street  
 Birmingham  
 B1 2HF

www.terraquest.co.uk  
 0121 234 1300

Delivered to: Nottinghamshire County Council  
 County Hall  
 Loughborough Road  
 West Bridgford  
 Nottingham  
 NG2 7QP

© Crown copyright. All rights reserved.  
 2017 Licence number 100019713

- Key:
- Land to be acquired
  - New rights to be acquired
  - Land to be acquired (except Mapperley Tunnel), and new rights to be acquired (over Mapperley Tunnel)

Business Unit		Status:			
Land Referencing		For Committee Purposes			
Approved By	Date Approved	Checked By	Date Checked	Drawn By	Date Drawn
PM	06/03/17	SAN	16/02/17	JHO	16/02/17

Title:  
 Map referred to in The Proposed Nottinghamshire County Council (Gedling Access Road) Compulsory Purchase Order 2017 - Plan 4 of 5

Date of Issue:	Project Code:	Scale:
06/03/17	1699-7744	1:1,250 @ A1
Drawing Reference:	Version:	
1699-7744 / 02230	12	