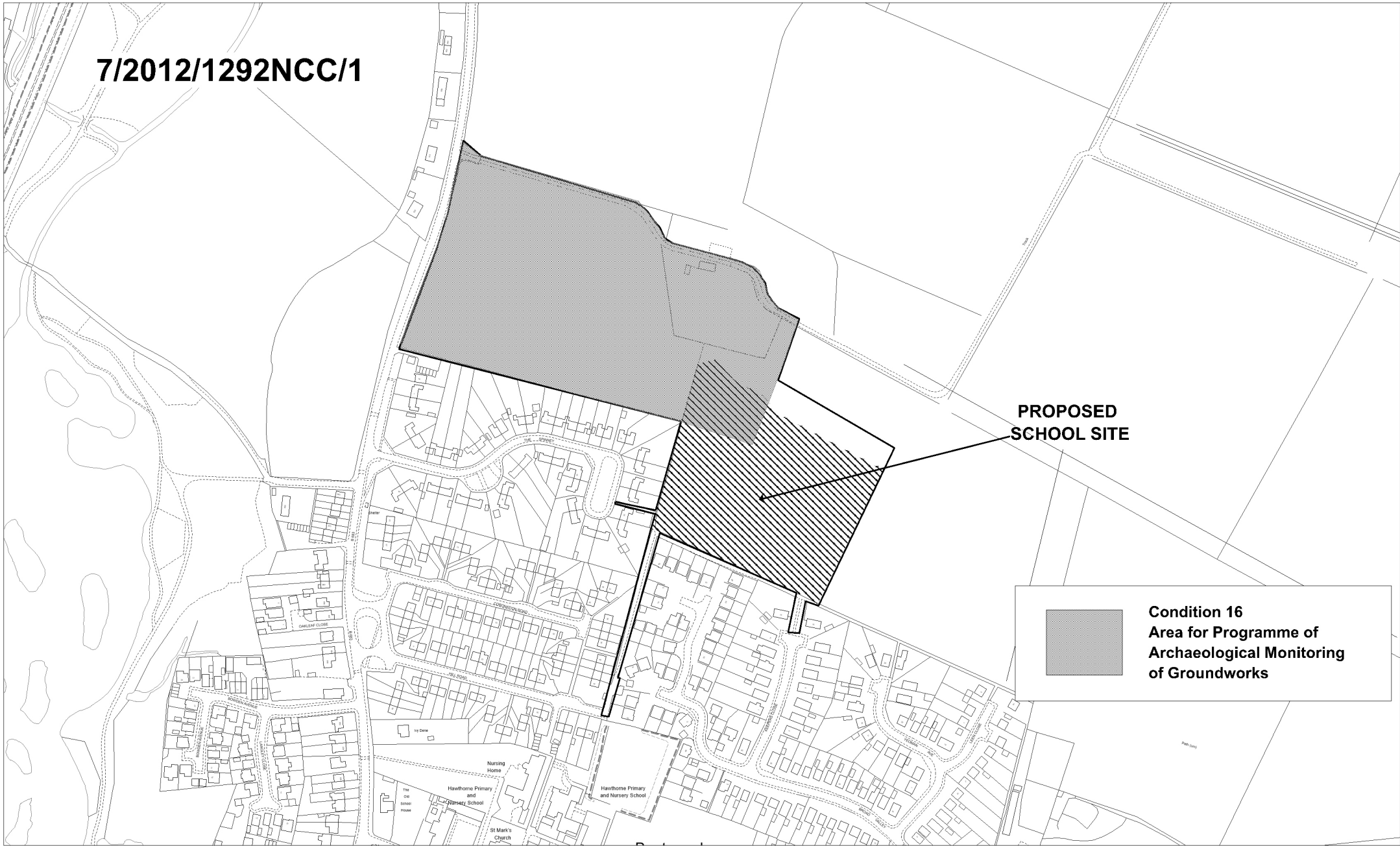



7/2012/1292NCC/1




**PROPOSED SCHOOL SITE**

 **Condition 16  
Area for Programme of  
Archaeological Monitoring  
of Groundworks**



Construction of new 2 storey 420 place primary (2 phases) and 39 place nursery school with associated playing fields, car parking, hard surfaced outdoor play, footpaths and campus access road. Associated landscaping and covered areas to nursery/reception classes, fenced bin store, and 2.4m high security fencing and gates. Off campus drainage works. Construction of access road, footway and associated works from Keeper's Close Bestwood Hawthorne Primary School, Keeper's Close, Bestwood Village, Planning Application No. 7/2017/1292NCC

  
Scale 1:4,000  
Produced by: JW  
Date: APRIL 2018

This map is reproduced from Ordnance Survey material with the permission of Ordnance Survey on behalf of the Controller of Her Majesty's Stationery Office © Crown copyright. Unauthorised reproduction infringes Crown copyright and may lead to prosecution or civil proceedings. (1000019713) (2018)