








**APPENDIX A  
DEFINITIVE MAP MODIFICATION ORDER  
APPLICATION IN WARSOP (MEDEN VALE),  
CUCKNEY AND NORTON**



**KEY:**

	Unaffected Footpath
	Unaffected Bridleway
	Unaffected Restricted Byway
	Bridleway to be added
	Upgrade Footpath to Bridleway
	Land subject to Welbeck Estate Statutory Declaration (2012)
	Land subject to ADAS Statutory Declaration (1997)

Scale 1:14000 at A4

© Crown Copyright and  
database rights 2019  
Ordnance Survey 100019713

