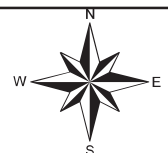
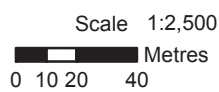
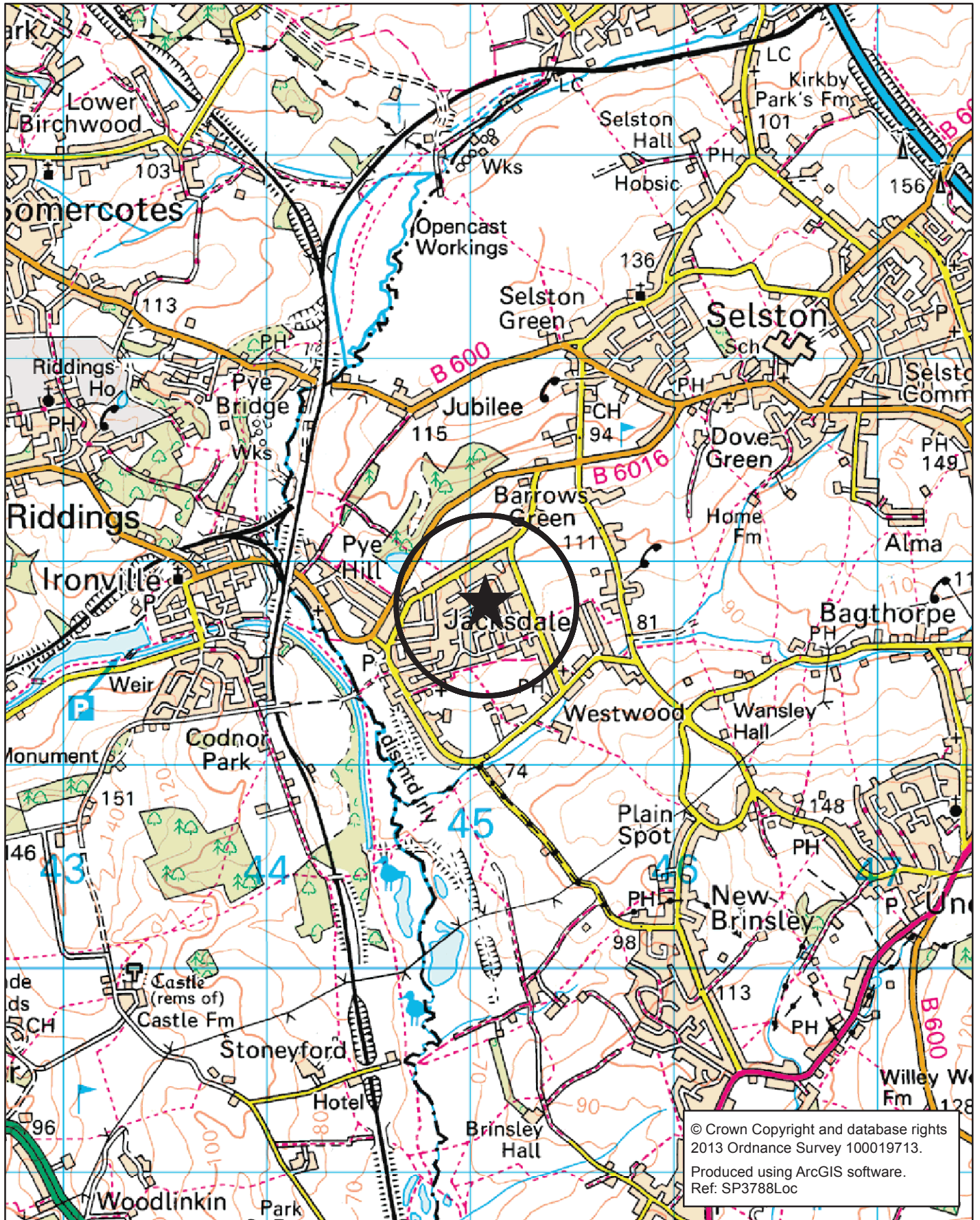


© Crown Copyright and database rights
 2013 Ordnance Survey 100019713.
 Produced using ArcGIS software.
 Ref: SP3788 Westdale Lane

Place





© Crown Copyright and database rights
 2013 Ordnance Survey 100019713.
 Produced using ArcGIS software.
 Ref: SP3788Loc

