






KEYS

-  New cycle route
-  Upgraded cycle route
-  Existing cycle route
-  Tram or Rail route
-  Proposed double yellow lines



Rev	Description	Drawn	Chkd	Auth	Date
		B.C.			20/12/18
		S.M.			20/12/18
		S.M.			B.C.
		Rev			Scale
					NTS

© Crown copyright and database rights 2017
Ordnance Survey 100019713.



in partnership with



www.viaem.co.uk Tel 01623 873873

Bilthorpe Depot, Bilthorpe Business Park, Bilthorpe,
Nottinghamshire NG22 8ST

Project

NOTTINGHAM ENTERPRISE ZONE - CYCLE NETWORK

Status

Project No.

HW10179

Title

Overall route with proposed double yellow lines on Humber Road

Drawing No.

HW10179/44