












**KEY**  
(Changes to existing TRO)

-  **D** Double Yellow Lines  
No waiting at any time
-  **E2** New Residents Parking Scheme  
Parking for permit holders from Albert Street only. In operation at all times.
-  **H** End of road to be closed to all motor vehicles
-  **J** Disabled Persons Parking Bay  
Parking bay for blue badge holders only. In operation at all times.
-  **Ia** Toucan Crossing  
Signal controlled crossing for pedestrians and cyclists.
-  **K** Bus Stop Clearway  
Bay where stopping is prohibited except for buses. In operation at all times.
-  **L** Double Yellow Lines & Kerb Blips  
No waiting and no loading at any time.
-  **M** No Entry  
No entry to all vehicles except buses.
-  **20mph** 20mph Speed Limit  
Existing 30mph speed limit to be replaced with a 20mph speed limit.

**Notes**  
The existing unchanged parking restrictions are not shown on this drawing.

<b>Project</b> Hucknall Town Centre Improvement Scheme Proposed Traffic Regulation Orders <b>Area 3</b>	
Property No.:	Project No.:
<b>Title</b> <b>Layout Plan</b>	
Scale <b>1:1250</b>	Drawn J.A.B. Date June 16
Drawing No. <b>H/04078/2098/03/A</b>	Checked Date Traced Rev
 in partnership with 	
www.via.gov.uk • Tel: 01433 873973 Blithere, Deep Blithere Business Park, Blithere Nottinghamshire NG22 9ST via@nottinghamshire.gov.uk	
© Crown copyright and database rights 2016 Ordnance Survey 100019713. © Nottinghamshire County Council	