

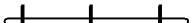





 Nottinghamshire
County Council

Plan A(2) - Beeston Routes A to E Proposed Modification Order.

Route A:		Route D:	
Route B:		Route E:	
Route C:		Unaffected routes:	



Scale: 1:500
Produced by: David Squires
Date: 09/09/2013

© Crown Copyright and database rights 2013 Ordnance Survey 100019713