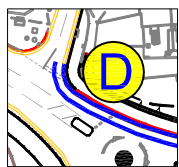


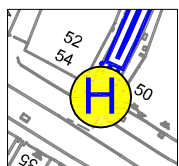
© Crown copyright and database rights 2016
Ordnance Survey 100019713.

KEY
(Changes to existing TRO)

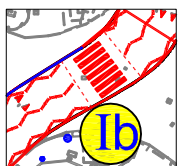
Notes
The existing unchanged parking restrictions are not shown on this drawing.



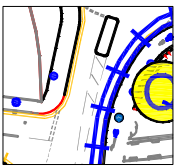
Double Yellow Lines
No waiting at any time



End of road to be closed
to all motor vehicles



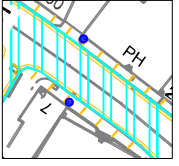
Pedestrian Crossing
Zebra crossing on speed hump



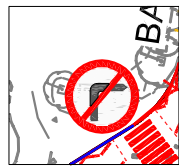
Double Yellow Lines & Single Kerb Blips
No waiting at any time and No Loading Mon - Fri, 8 - 9am & 4.30 - 6pm



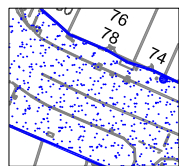
One Way Road
On High Street between junction with South Street/Baker Street and junction with Watnall Road.



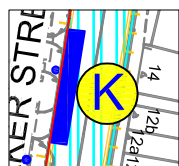
20mph Speed Limit
Existing 30mph speed limit to be replaced with 20mph speed limit.



No Right Turn
from South Street/Baker Street into High Street



Pedestrianised Area
No access for all motor vehicles at all times, including blue badge holders and Special Access Permit holders. The only access will be for loading/unloading between 4pm and 10am. There will be no waiting at any time. The pedestrianised area will have a 20mph speed limit.



Bus Stop Clearway
No stopping except buses, at all times.

Rev	Description	Drawn	Chkd	Auth	Date
A	Bus stop clearway on Baker Street - No stopping except buses at any time.	J.A.B.			1/8/16

in partnership with

www.viam.co.uk • Tel: 01423 873873
Bilthorpe Depot, Bilthorpe Business Park, Bilthorpe
Nottinghamshire, NG22 6ST
Via East Midlands Limited, Registered in England no. 0990234

© Nottinghamshire County Council

Project		Hucknall Town Centre Improvement Scheme		Proposed Traffic Regulation Order	
Property No.	Project No.	Drawn	J.A.B.	Date	June 16
Title	Area 4	Chkd		Date	
Drawing No.	H/04078/2098/04/A	Auth		Traced	
		Rev		Scale	1:1250