

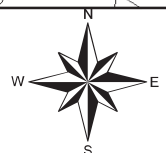


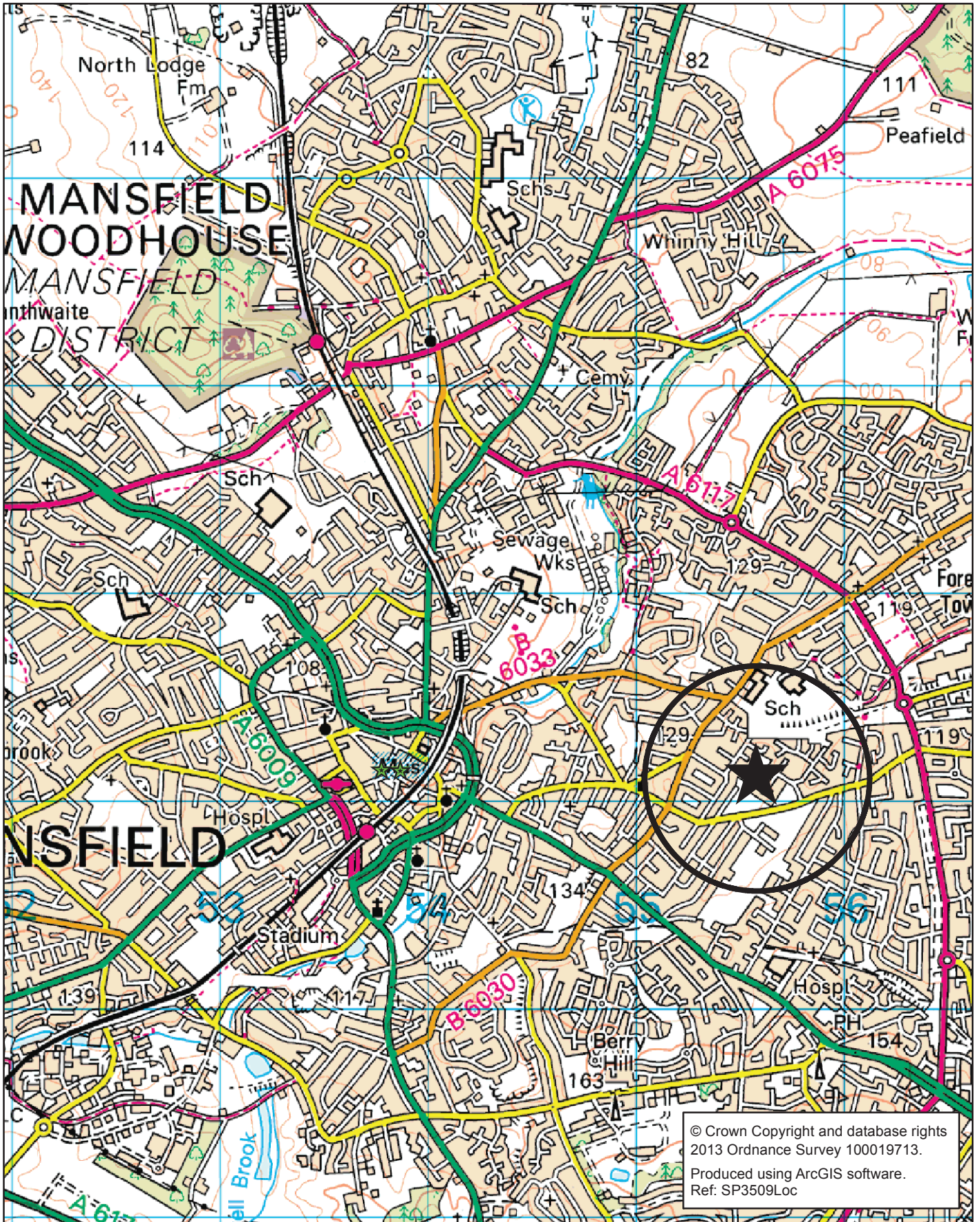


Key

-  Subject site
-  NCC owned land

© Crown Copyright and database rights
2013 Ordnance Survey 100019713.
Produced using ArcGIS software.
Ref: SP3509





© Crown Copyright and database rights
 2013 Ordnance Survey 100019713.
 Produced using ArcGIS software.
 Ref: SP3509Loc

Place

Scale 1:25,000

