





LEGEND

 Area of sand and gravel to be worked as part of currently permitted development

 Area of sand and gravel to be worked as part of current proposed development

 General direction of face advance within each phase

 Each phase represents 1 year of sand and gravel extraction at output levels of 450,000 Tonnes per annum. The phase boundaries are the indicative position as at October each year.



Site Name:
Langford Quarry

Drawing Name:
**South and West Extension
Phasing of sand and gravel extraction**

