SECTION A-A'

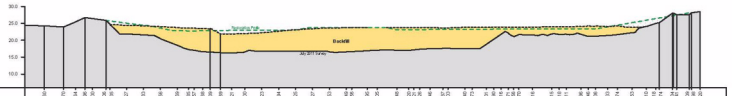

Datum 6.0	
16th March 2018 Levels	
15th June 2011 Levels	
Restoration Levels	
Survey 1 offsets	
Regular offsets	

SECTION B-B'

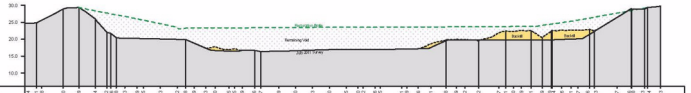

Datum 6.0	
16th March 2018 Levels	
15th June 2011 Levels	
Restoration Levels	
Survey 1 offsets	
Regular offsets	

SECTION C-C'

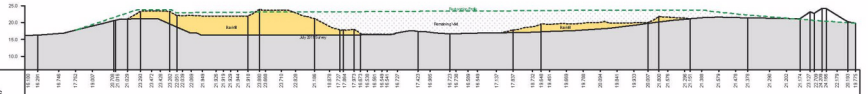

Datum 6.0	
16th March 2018 Levels	
15th June 2011 Levels	
Restoration Levels	
Survey 1 offsets	
Regular offsets	

SECTION D-D'

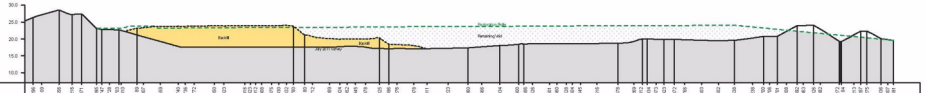

Datum 7.0	
16th March 2018 Levels	
15th June 2011 Levels	
Restoration Levels	
Survey 1 offsets	
Regular offsets	

Nottinghamshire County Council

Planning application to vary Condition 4 of Planning Permission Ref: 1/13/00475/CDM to allow waste deposit at the site to continue until 31st December 2023 and restoration to be completed by 31st December 2025
Styrrup Quarry, Main Street, Styrrup, Nottinghamshire.
Planning Application No. 1/18/01561/CDM

This map is reproduced from Ordnance Survey material with the permission of Ordnance Survey on behalf of the Controller of Her Majesty's Stationery Office © Crown copyright.
Unauthorised reproduction infringes Crown copyright and may lead to prosecution or civil proceedings. (1000019713) (2019)

Not to Scale
Produced by: JW
Date: MAR 2019

N W E S

PLAN 3