


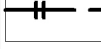



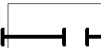
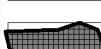


- KEY**
-  Application boundary
 -  Existing Public Footpaths
 -  Proposed Circular cycleway/bridleway
 -  Proposed woodland/grassland mown walks
 -  Proposed Woodland
 -  Proposed Drainage Ditch
 -  Proposed attenuation ponds/wetland areas
 -  Proposed casual car park
 -  Proposed Picnic Area


PROPOSED RESTORATION SCHEME



Trent Bridge House, Fox Road
 Nottinghamshire West Bridgford, Nottingham, NG2 6BJ
 County Council Tel: 0115 982 3823

Proposed restoration of the northern part of Welbeck Colliery spoil heap involving the importation of circa 1.9 million cubic metres of suitable engineering fill, recovered aggregates and other suitable materials, including wastes such as pulverised fuel ash, third party soils and stone.
 Welbeck Colliery, Meden Vale, Mansfield
 Planning Application No. 1/60/12/00001 and 2/2012/0072/NT

This map is reproduced from Ordnance Survey material with the permission of Ordnance Survey on behalf of the Controller of Her Majesty's Stationery Office © Crown copyright.
 Unauthorised reproduction infringes Crown copyright and may lead to prosecution or civil proceedings. (1000019713) (2012)



Not to Scale
 Produced by: JW
 Date: SEPT 2012

PLAN 4