






Key

-  NCC land: freehold property being part of the former Manton Infant Sch & Manton Junior Sch.
Area = 2.88 ha/7.13 acres (approx)
-  BDC Land: freehold property at Kingston Rd, Woksop (Area 1) = 0.70 ha/1.74 acres (approx)
-  BDC Land: freehold property at Kingston Rd, Woksop (Area 2) = 0.10 ha/0.247639 acres (approx)

© Crown Copyright and database rights
2021 Ordnance Survey 100019713.
Produced using ArcGIS software.
Ref:SHUB07504DocumentPlan

Place

Scale 1:2,500

