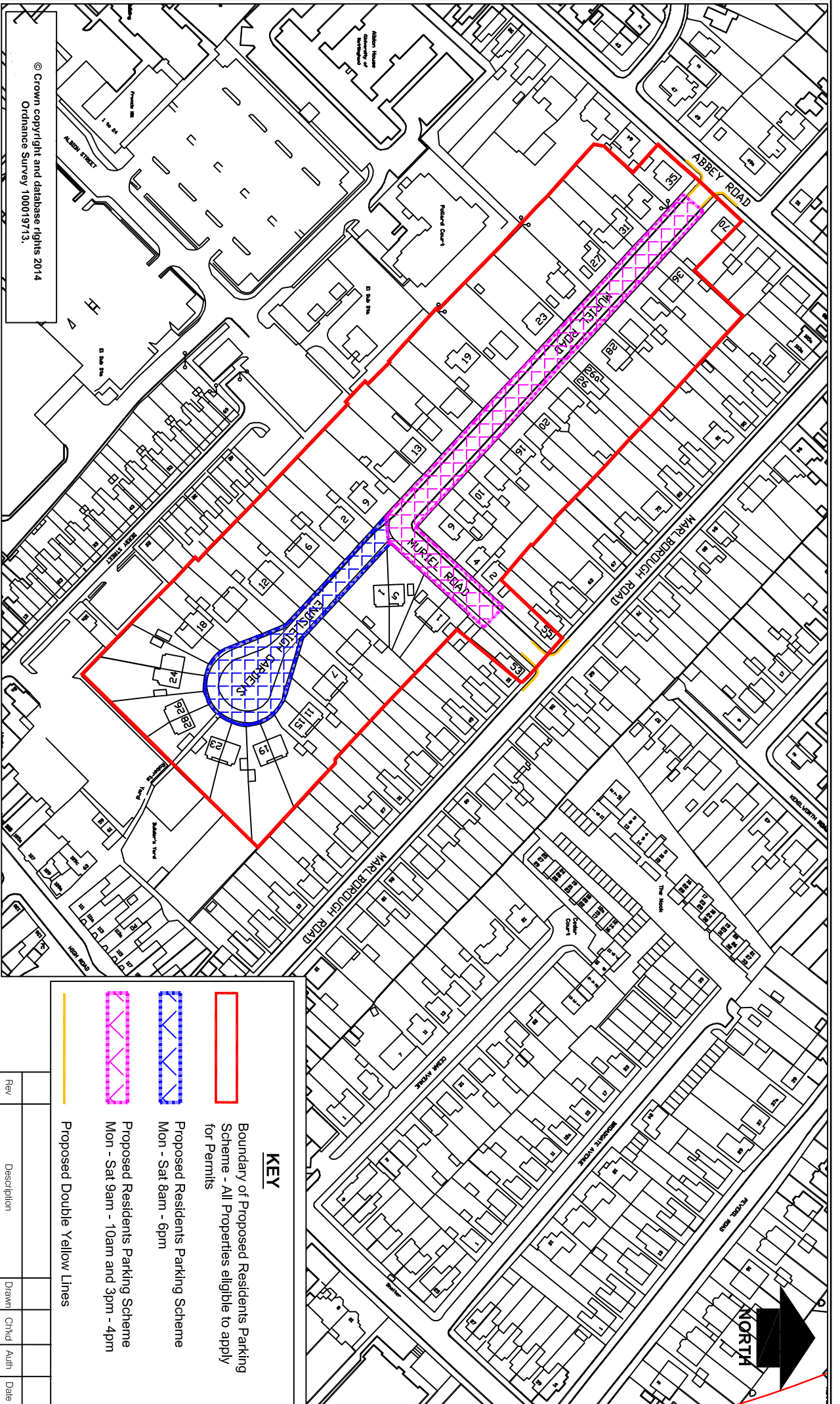






© Crown copyright and database rights 2014
Ordnance Survey 100019713.



KEY

-  Boundary of Proposed Residents Parking Scheme - All Properties eligible to apply for Permits
-  Proposed Residents Parking Scheme Mon - Sat 8am - 6pm
-  Proposed Residents Parking Scheme Mon - Sat 9am - 10am and 3pm - 4pm
-  Proposed Double Yellow Lines

Rev	Description	Drawn	Chkd	Date	Drawn	Chkd	Auth	Date
		SLW	MB	April '14				

Project: **Endleigh Gardens / Muriel Road, Beeston**

Property No.: TRO 5151

Title: **Proposed Residents Parking Scheme**

Drawing No.:

H/04078/1927/02

Scale: 1:2000