







**Key**

-  Subject site
-  NCC owned land
-  Quibell Trust
-  Highfields School
-  Ransom Strip

© Crown Copyright. All rights reserved  
(Nottinghamshire County Council)  
(100019713)

Produced using ArcGIS software.  
Ref: SP3135b

Jas Hundal  
Service Director  
Environment, Transport & Property  
Environment & Resources Department

Scale 1:2,500  
 Metres  
0 5 10 20 30 40

