




-  Planning Application Boundary
-  Land within control of applicant
-  Indicative locations of monitoring wells