


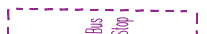





KEY

-  Existing Double Yellow Lines (No Waiting At Any Time)
-  Existing Lawn Avenue Area Residents' Parking Scheme (Mon-Fri, 9am-5pm)
-  Existing Albion Road Area Residents' Parking Scheme (At Any Time)
-  Existing Bus Stop Clearway (No Stopping At Any Time, Except Buses)
-  Proposed Double Yellow Lines (No Waiting At Any Time)
-  Proposed Residents' Parking Bay to be part of the Lawn Avenue Area Residents' Parking Scheme (Mon-Fri, 9am-5pm)
-  Proposed Bus Stop Clearway (No Stopping At Any Time, Except Buses)

Lawn View House
NCC Office -
Lawn View
House

© Crown copyright and database rights 2018
Ordnance Survey 100019713.

Station Road Sutton-in-Ashfield		
Status Advert	Project No. HW 20403	
Proposed Parking Restrictions TRO 4220		
Scale 1:1000	Drawn JMR	Date May '18
	Chkd HN	Date May '18
	Auth HN	Traced
Drawing No. H/JMR/2635/02		Rev
 in partnership with  <small>www.viam.co.uk Tel 0115 804 2100 Bilthorpe Depot, Bilthorpe Business Park, Bilthorpe, Nottinghamshire NG22 8ST</small>		
© Via East Midlands Limited, Registered in England no. 09903246		

Aug 28, 2018 - 2:39pm I:\Highways\Design and Construction\Roads and Highways\Projects\18-19\20000\20403 Station Rd Sutton in Ashfield\Improvements\CAD\Station Road SIA.dwg